
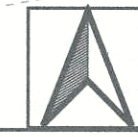
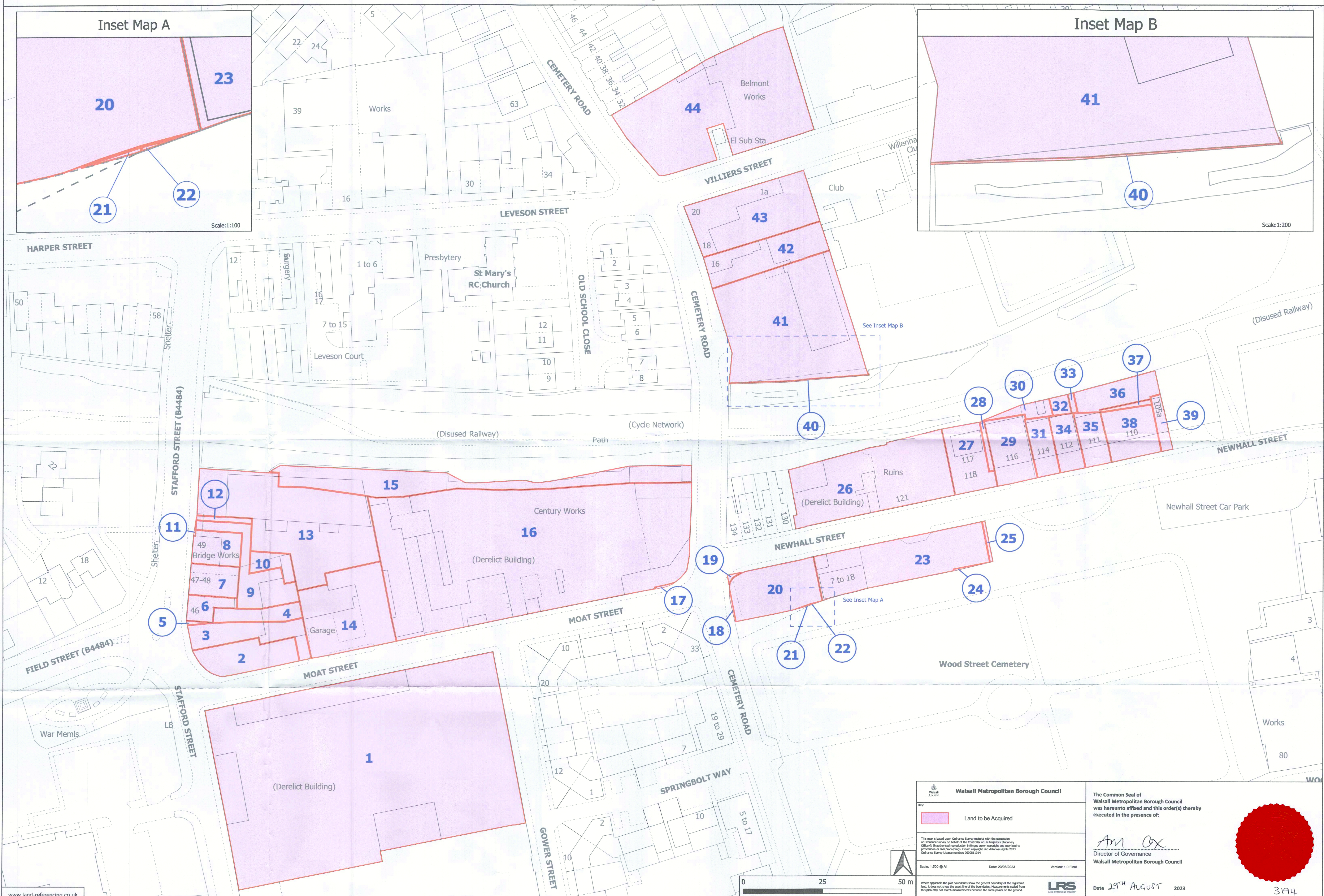
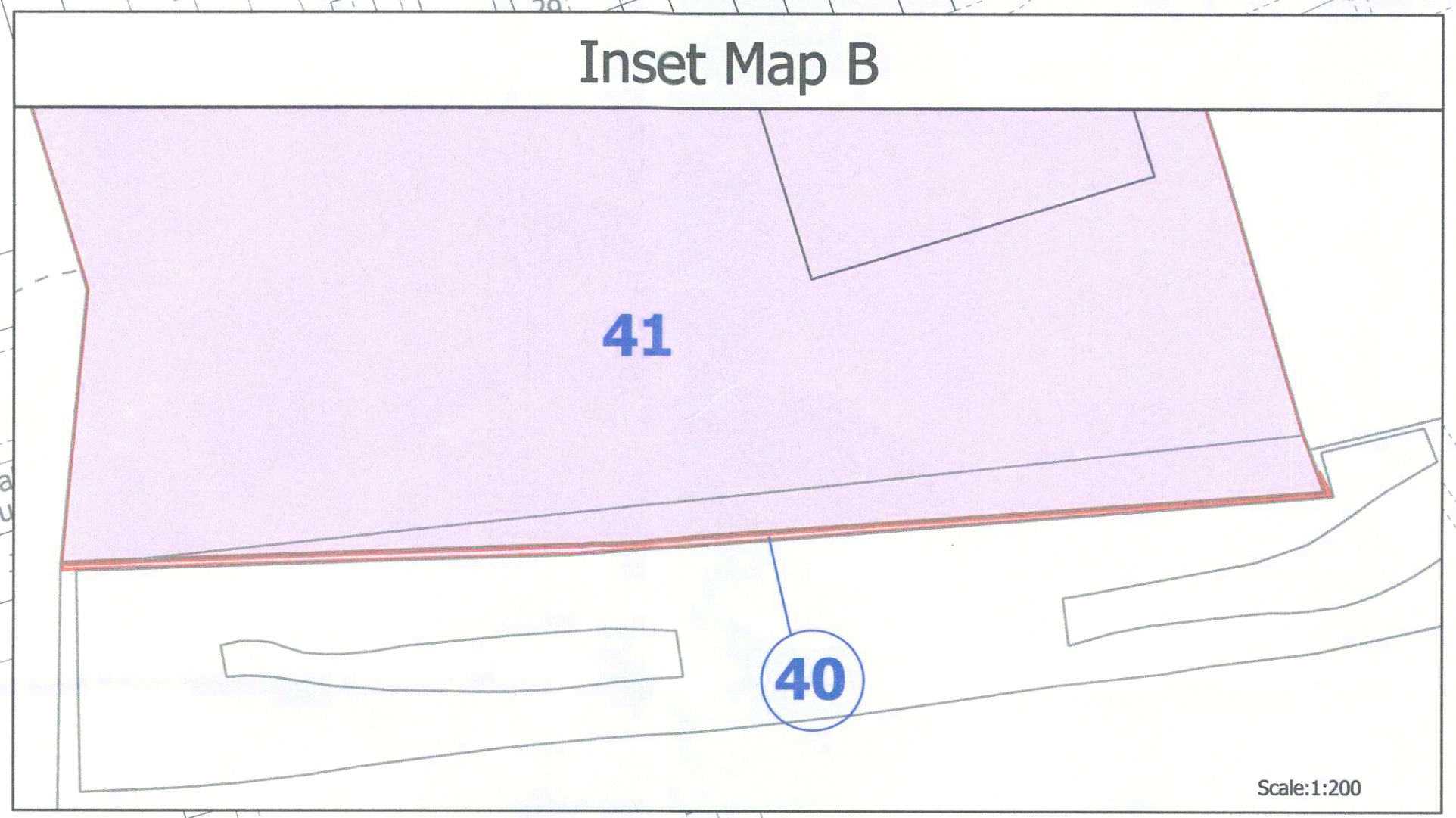
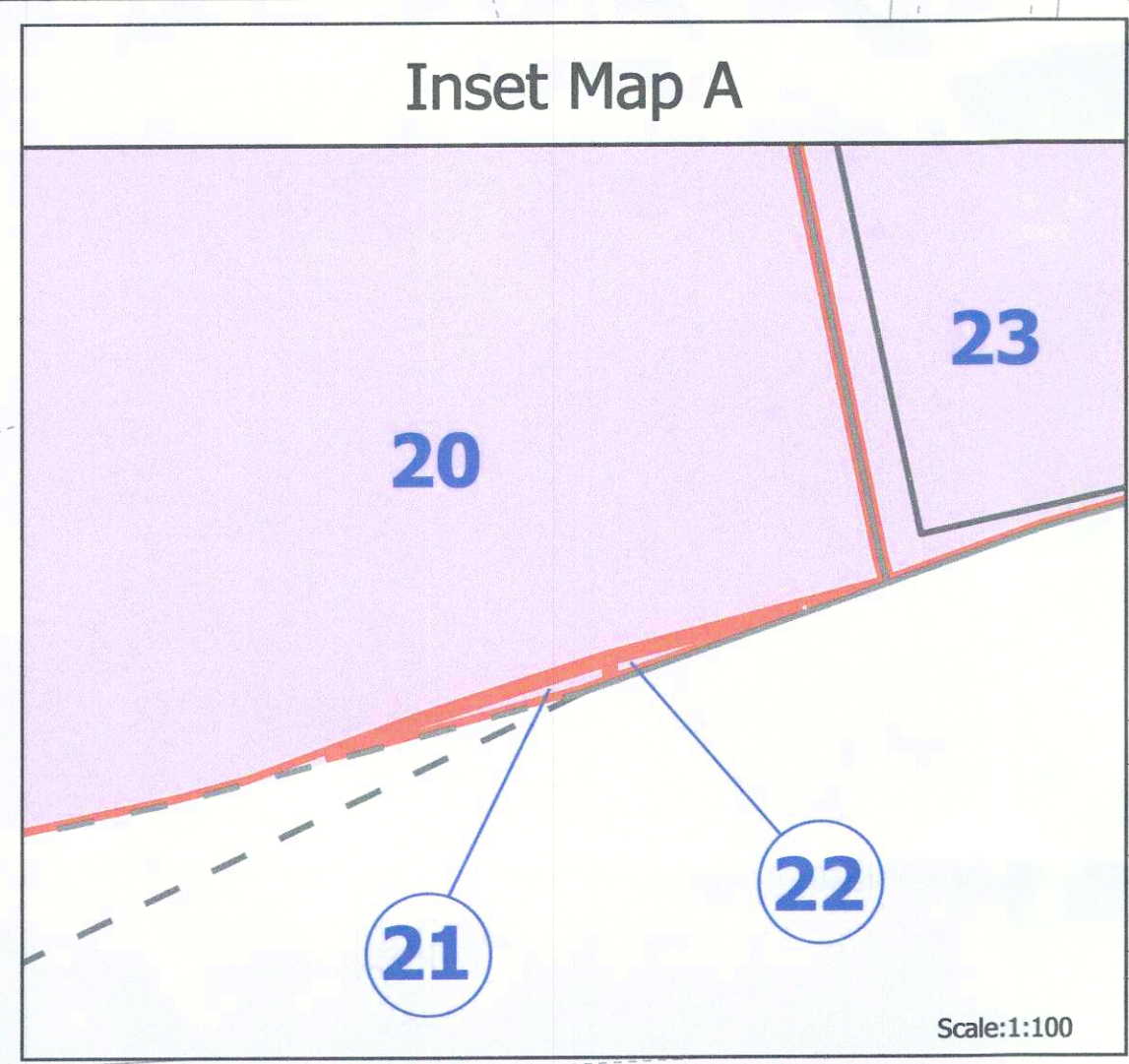


Map Referred to in The Walsall Metropolitan Borough Council (Moat Street and Villiers Street) Compulsory Purchase Order 2023



**Walsall Metropolitan Borough Council**

Key:  
 Land to be Acquired

This map is based upon Ordnance Survey material with the permission of Ordnance Survey on behalf of the Controller of Her Majesty's Stationery Office. Unauthorised reproduction infringes crown copyright and may lead to prosecution or civil proceedings. Crown copyright and database right 2023. Ordnance Survey Licence number: 0000810014

Scale: 1:500 @ A1 Date: 23/08/2023 Version: 1.0 Final

Where applicable the plot boundaries show the general boundary of the registered land. It does not show the exact line of the boundaries. Measurements scaled from this plan may not match measurements between the same points on the ground.

The Common Seal of Walsall Metropolitan Borough Council was hereunto affixed and this order(s) thereby executed in the presence of:

*AM Ox*  
 Director of Governance  
 Walsall Metropolitan Borough Council

Date 29<sup>th</sup> August 2023

3194