

Great Barr Conservation Area Appraisal and Management Plan

A—Historic Core of the Great Barr Estate



Original Boundary of the Conservation Area as designated in 1976.

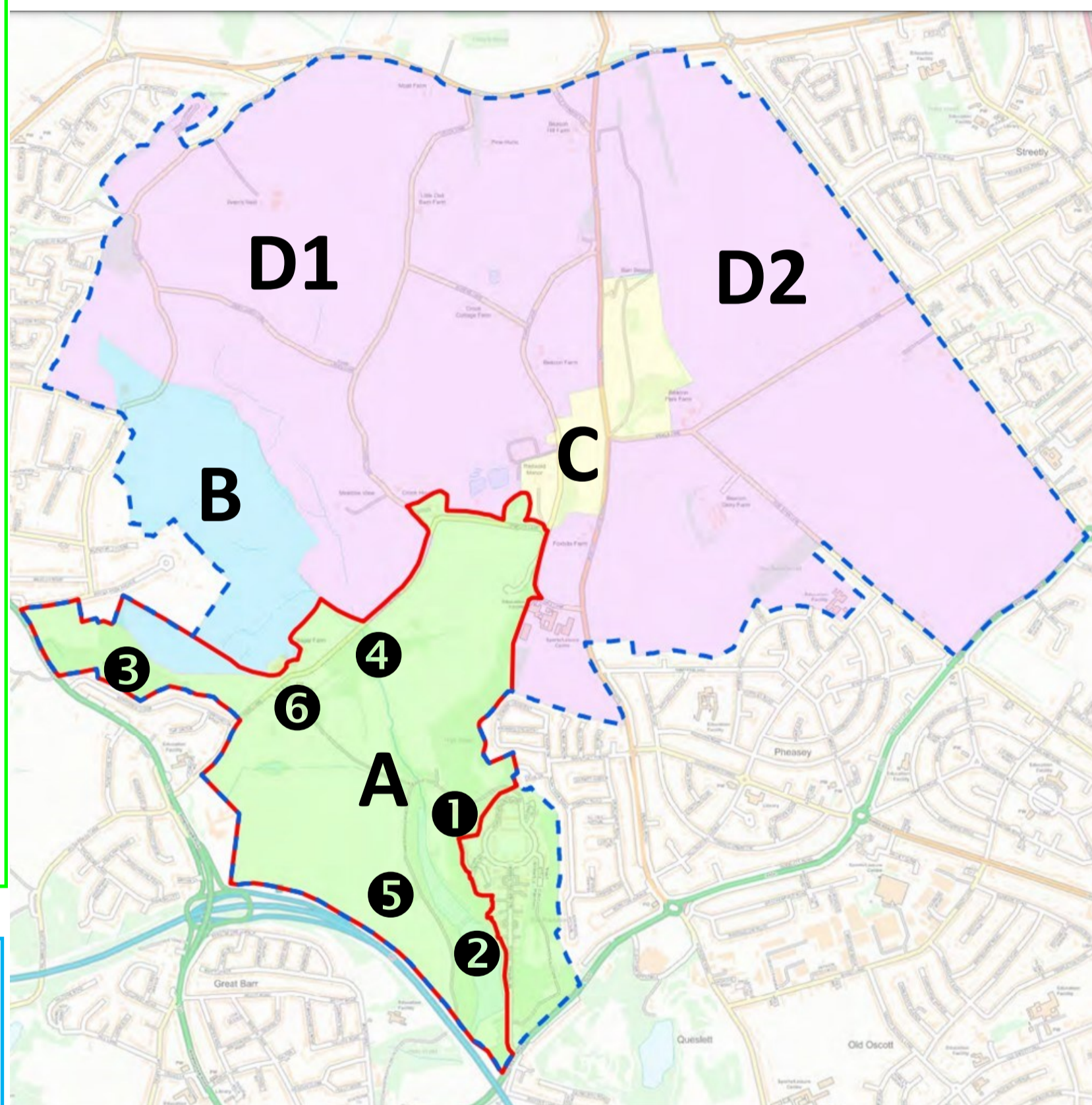
Key Features:

- Great Barr Hall (1) and the Historic Core of the estate;
- The Lakes (2);
- Lodges, Entrances and Approaches;
- Woodland—Merrion’s Wood (3), the Duckery (4), Gilbert’s Wood (5), Fox’s Plantation, Holly Wood;
- Open Parkland;
- Chapel Lane settlement (6);
- Old Hall Farm and its Setting;
- Pinfold Lane & Crook Lane.

B—Great Barr Golf Club

Main character is that of a golf course. Area includes remains of Great Barr Deer Park (Medieval), which is not obviously appreciable in the landscape today, with only a small section of the park pale surviving near Skip Lane.

-  Proposed Conservation Area Boundary
-  Current Conservation Area Boundary



© Crown copyright and database rights 2024 Ordnance Survey AC0000811014

C—Barr Beacon

The character area is dominated by the rise of Barr Beacon.

Area includes Barr Beacon reservoir operated by South Staffordshire Water.

There is little built form.

Area is home to Barr Beacon War Memorial,

Listed Building: Coxfold Farmhouse, Grade II.

Wider Countryside: D1 — West and D2 — East

Earlier fields systems in D1: network of lanes and field boundaries likely to date from the 18th century. D2: 20th century field boundaries with 19th century road layouts.

Historic linear settlement pattern along Pinfold Lane.

Moated Site at Moat Farm (Scheduled Monument).

Listed buildings at Doe Bank Farm.