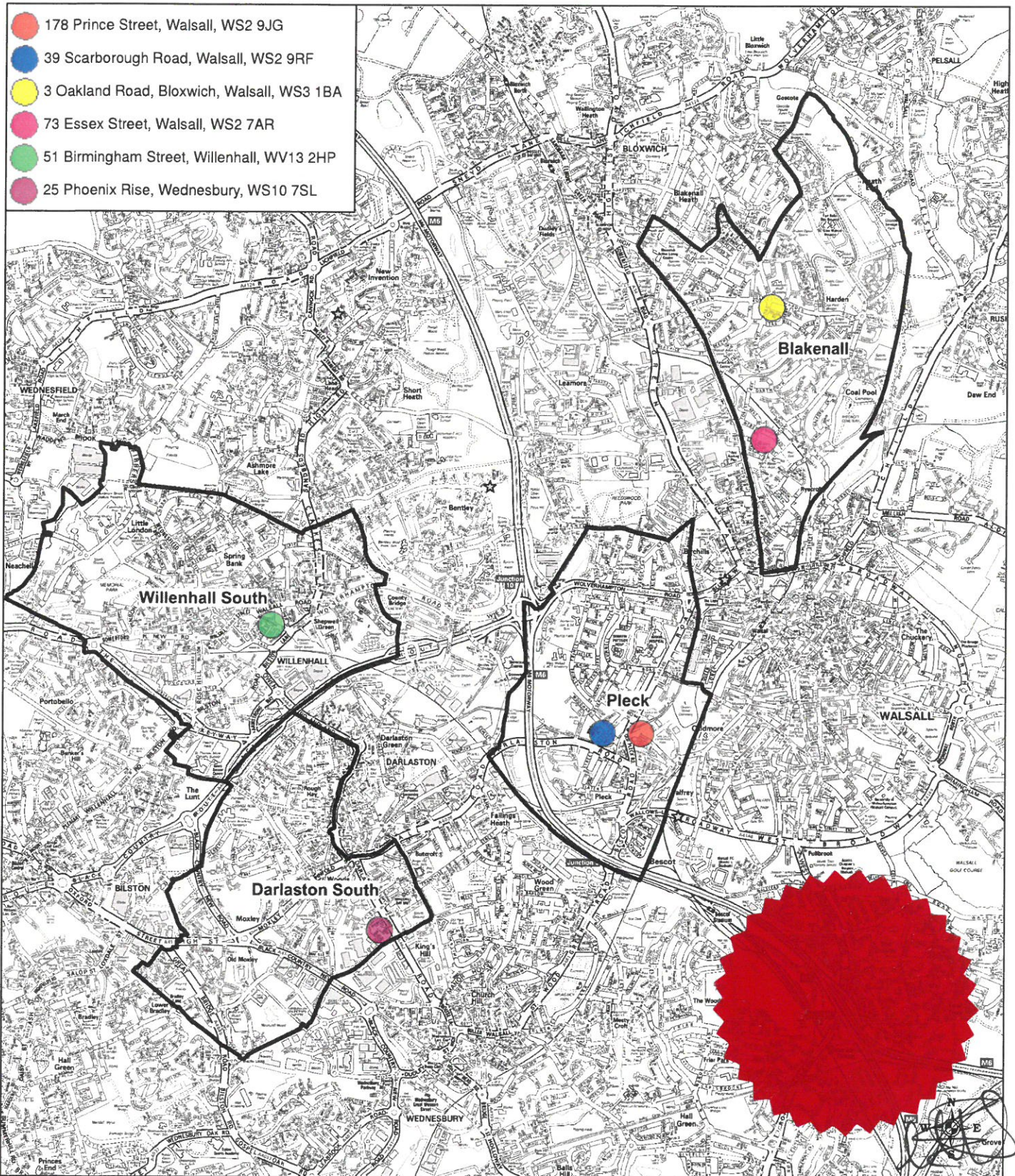


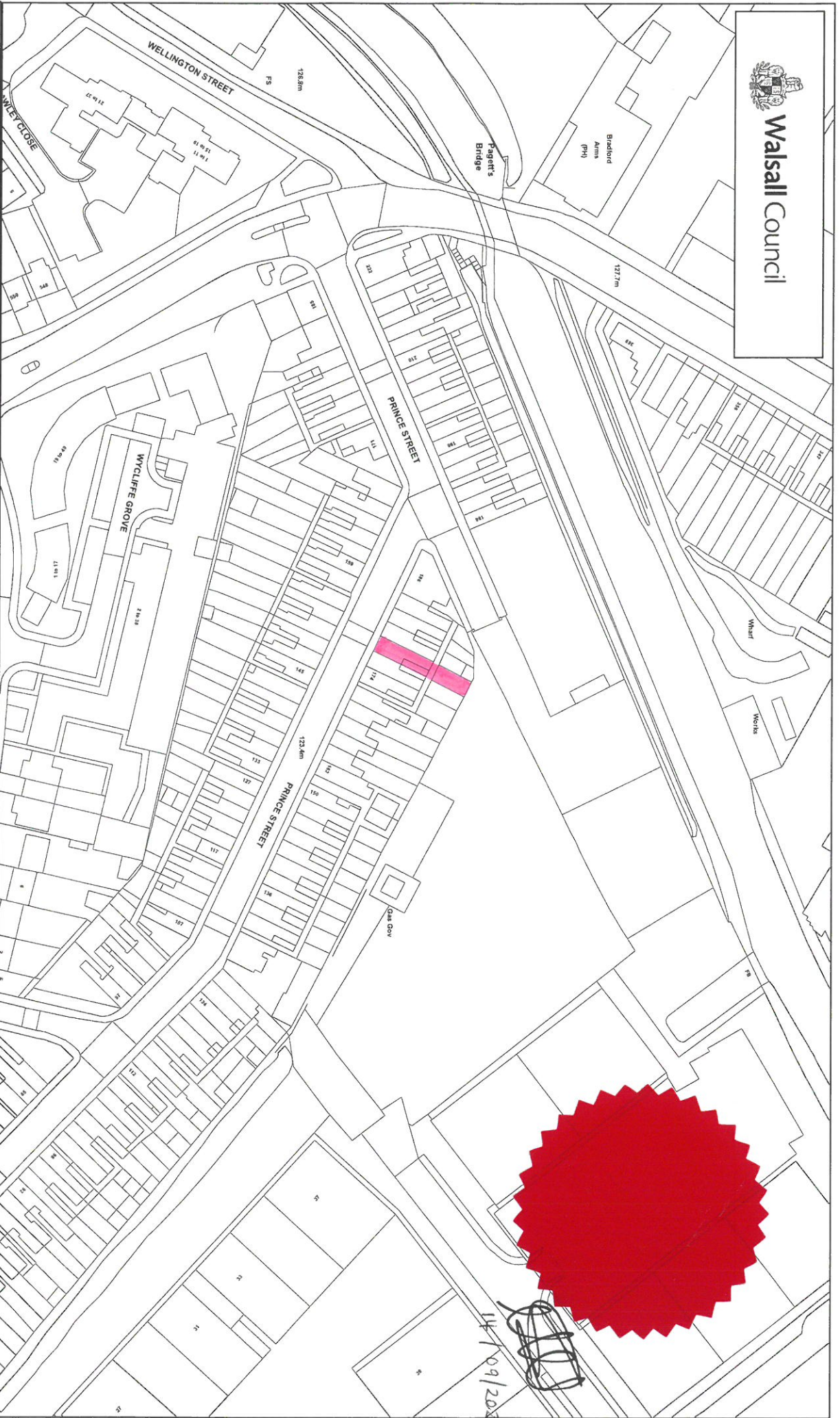
Location Plan - Map referred to in The Walsall Metropolitan Borough Council (Pleck, Blakenall, Willenhall South & Darlaston South) Compulsory Purchase Order 2022



14/09/2022



Walsall Council



ASSET MANAGEMENT
Zone 2M
Civic Centre
Walsall
WS1 1TP

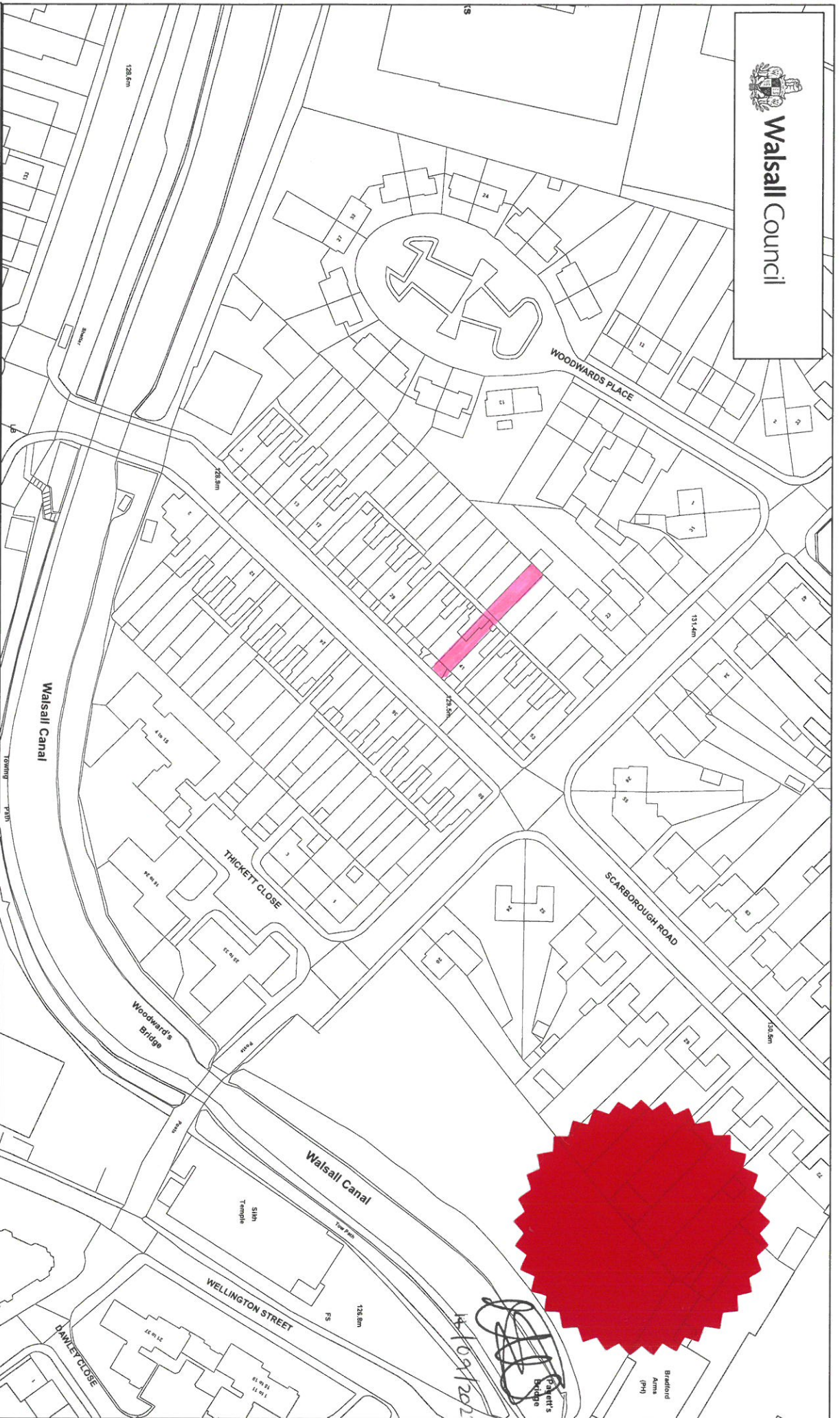
178 Prince Street, Walsall, WS2 9JG
Map referred to in The Walsall Metropolitan Borough Council (Pleck, Blakenall, Willenhall South & Darlaston South) Compulsory Purchase Order 2022
Property No. 1

SCALE 1:1250 @ A4

TO BE USED FOR THE PURPOSE FOR WHICH IT WAS PRODUCED
NO FURTHER COPIES CAN BE MADE
© Crown copyright. Unauthorised reproduction infringes Crown copyright and may lead to prosecution or civil proceedings.
© Crown copyright and database rights 2022
Ordnance Survey 100019529




Walsall Council



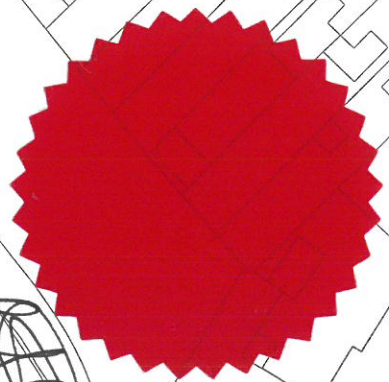
ASSET MANAGEMENT
Zone 2M
Civic Centre
Walsall
WS1 1TP

39 Scarborough Road, Walsall, WS2 9RF
Map referred to in The Walsall Metropolitan Borough Council (Pleck, Blakenall, Willenhall South & Darlaston South) Compulsory Purchase Order 2022
Property No. 2

SCALE 1:1250 @ A4



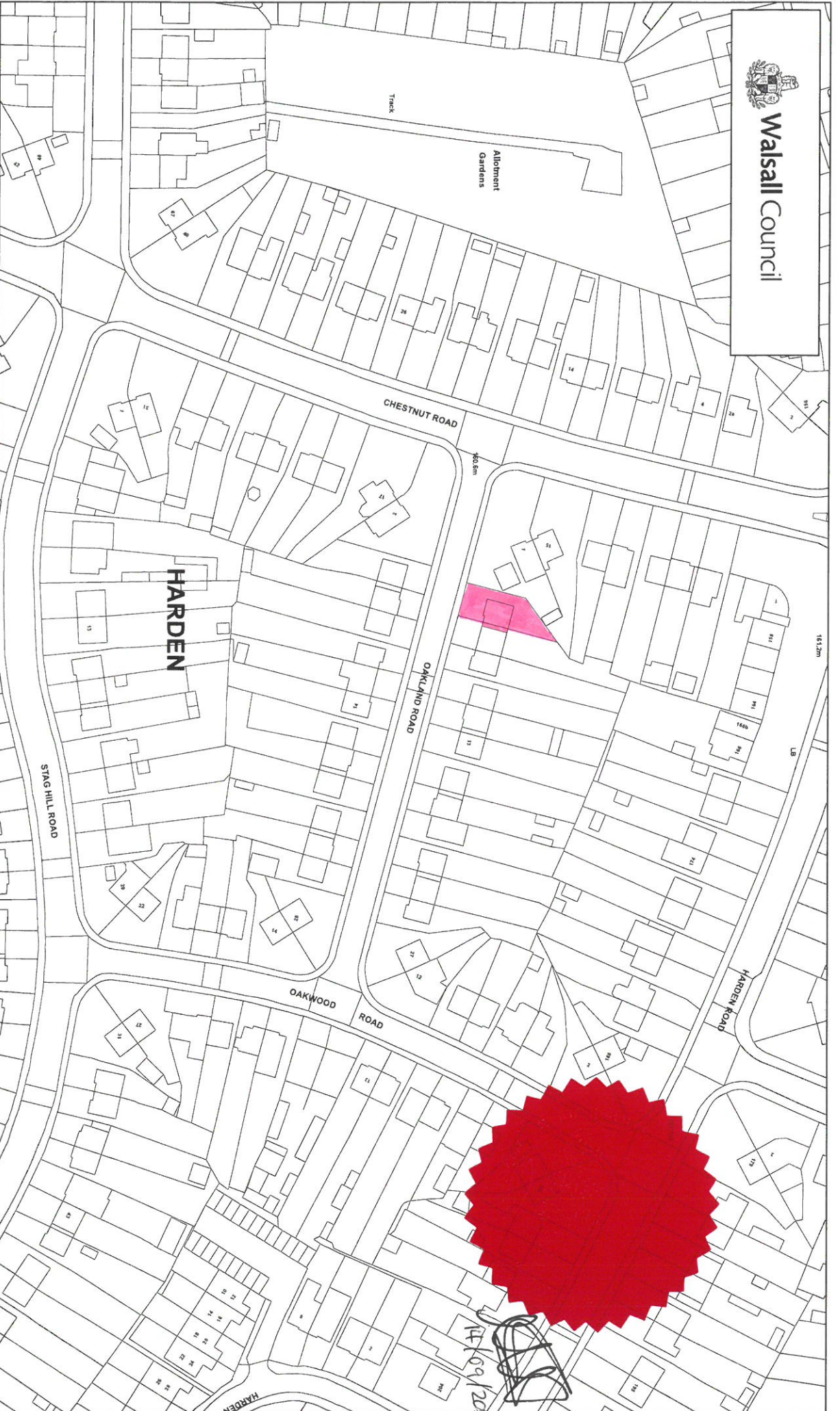
TO BE USED FOR THE PURPOSE FOR WHICH IT WAS PRODUCED
NO FURTHER COPIES CAN BE MADE
© Crown copyright. Unauthorised reproduction infringes Crown copyright and may lead to prosecution or civil proceedings.
© Crown copyright and database rights 2022
Ordnance Survey 100019529



Bradford Arms (PH)
Bradford Arms (PH)



Walsall Council



ASSET MANAGEMENT
Zone 2M
Civic Centre
Walsall
WS1 1TP

3 Oakland Road, Bloxwich, Walsall, WS3 1BA
Map referred to in The Walsall Metropolitan Borough Council (Pleck, Blakenall, Willenhall South & Darlaston South) Compulsory Purchase Order 2022
Property No. 3

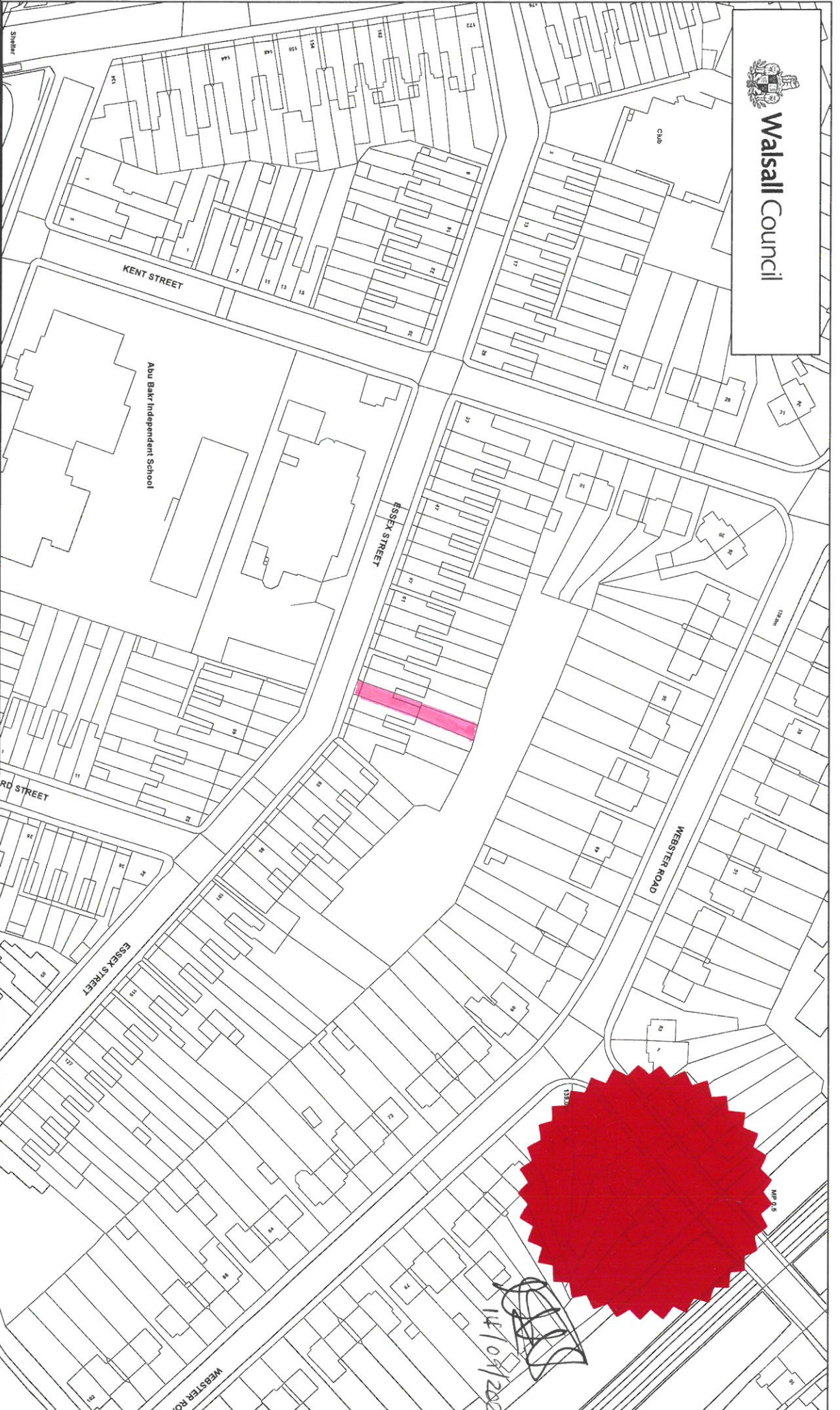
SCALE 1:1250 @ A4

TO BE USED FOR THE PURPOSE FOR WHICH IT WAS PRODUCED
NO FURTHER COPIES CAN BE MADE
© Crown copyright. Unauthorised reproduction infringes Crown copyright and may lead to prosecution or civil proceedings.
© Crown copyright and database rights 2022
Ordnance Survey 100019529

14/09/2022



Walsall Council



ASSET
MANAGEMENT

Zone 2M
Civic Centre
Walsall
WS1 1TP

73 Essex Street, Walsall, WS2 7AR

Map referred to in The Walsall Metropolitan Borough Council (Pleck, Blakenall, Willenhall South & Darlaston South) Compulsory Purchase Order 2022 Property No. 4



SCALE 1:1250 @ A4

TO BE USED FOR THE PURPOSE FOR WHICH IT WAS PRODUCED

NO FURTHER COPIES CAN BE MADE

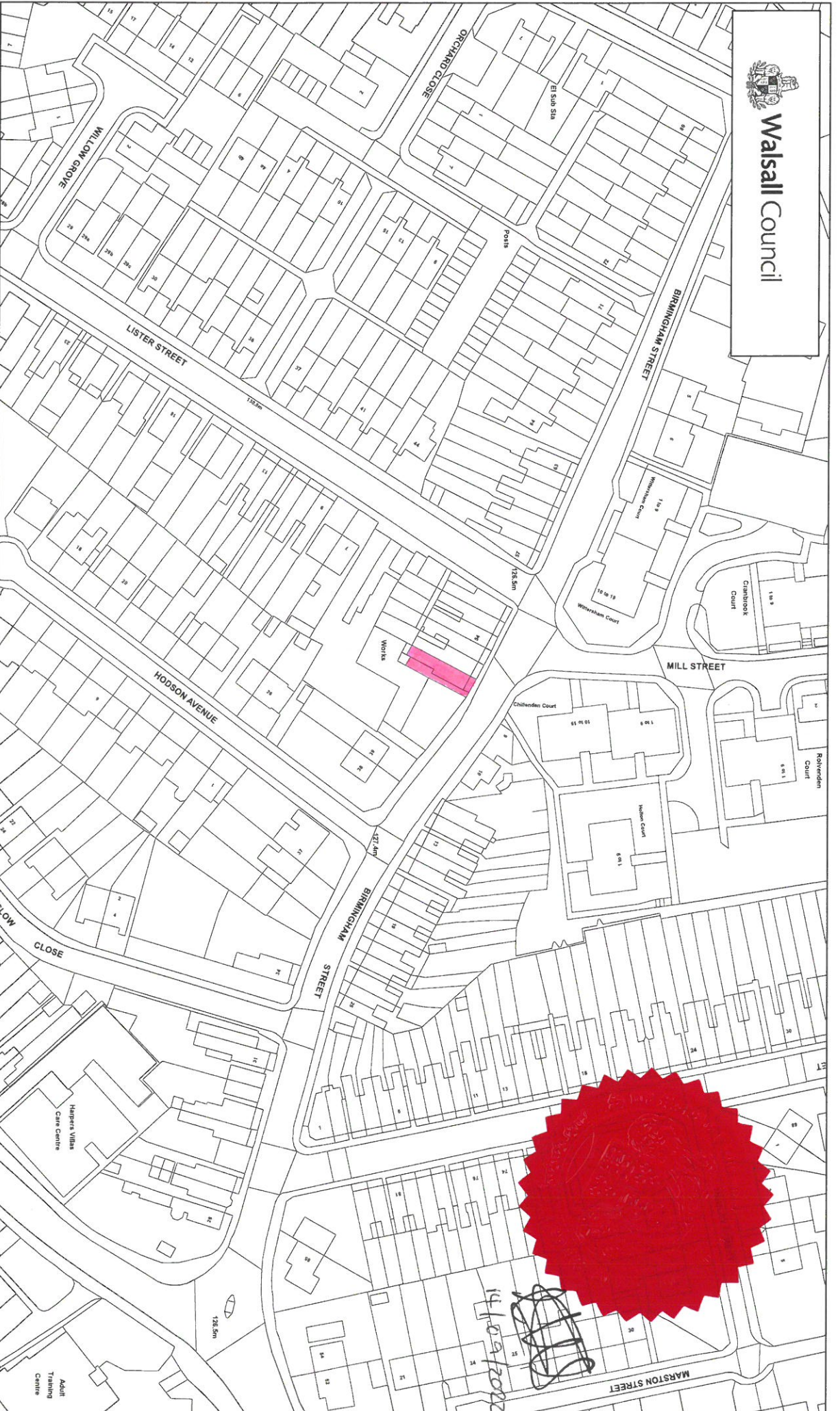
© Crown copyright. Unauthorised reproduction infringes Crown copyright and may lead to prosecution or civil proceedings.

© Crown copyright and database rights 2022
Ordnance Survey 100019529

14/04/2022



Walsall Council



ASSET MANAGEMENT

Zone 2M
Civic Centre
Walsall
WS1 1TP

51 Birmingham Street, Willenhall, WV13 2HP

Map referred to in The Walsall Metropolitan Borough Council (Pleck, Blakenhall, Willenhall South & Darlaston South) Compulsory Purchase Order 2022
Property No. 5



SCALE 1:1250 @ A4

TO BE USED FOR THE PURPOSE FOR WHICH IT WAS PRODUCED

NO FURTHER COPIES CAN BE MADE

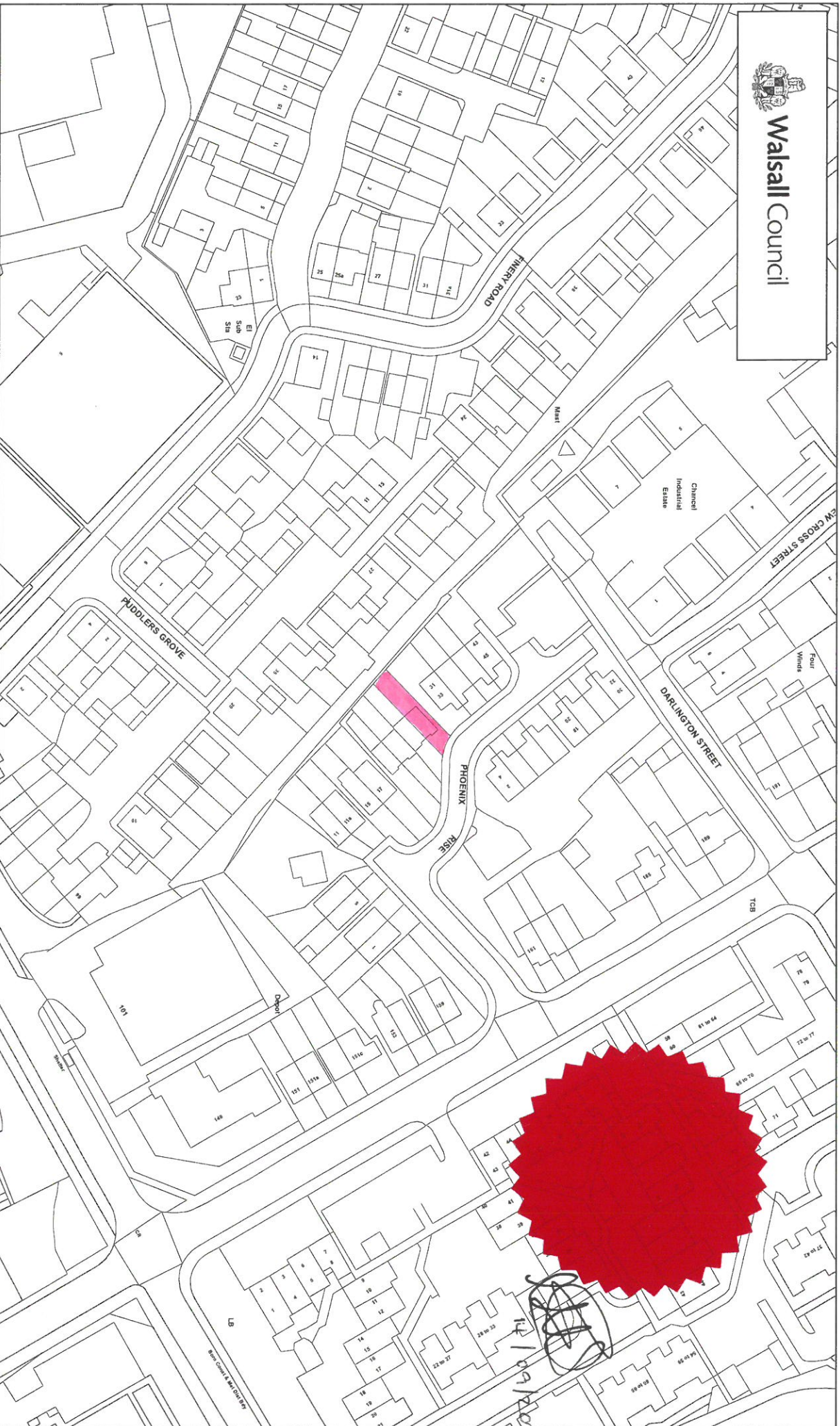
© Crown copyright. Unauthorised reproduction infringes Crown copyright and may lead to prosecution or civil proceedings.

© Crown copyright and database rights 2022

Ordnance Survey 100019529



Walsall Council



**ASSET
MANAGEMENT**

Zone 2M
Civic Centre
Walsall
WS1 1TP

25 Phoenix Rise, Wednesbury, WS10 7SL

Map referred to in The Walsall Metropolitan Borough Council (Peck,
Blakenall, Willenhall South & Darlaston South)
Compulsory Purchase Order 2022
Property No. 6



SCALE 1:1250 @ A4

TO BE USED FOR THE PURPOSE FOR WHICH IT WAS PRODUCED

NO FURTHER COPIES CAN BE MADE

© Crown copyright. Unauthorised reproduction infringes
Crown copyright and may lead to prosecution or
civil proceedings.

© Crown copyright and database rights 2022
Ordnance Survey 100019529