

Walsall Site Allocation Document Issues and Options

Schedule of Ward Maps and Site Summary Tables



Planning 2026: Have Your Say

Consultation Period: April 22nd – June 3rd 2013



Walsall Council



SUMMARY

What is the purpose of the Site Allocation Document – Schedule of Ward Maps?

The Site Allocation Document will identify sites where housing, employment and other land uses such as community and leisure facilities or public open spaces should be provided throughout the whole of the borough (excluding Walsall Town Centre, and the other District Centres).

This schedule of ward maps sets out the sites we have identified for potential allocations along with other assets to help you to see at a glance what we are proposing at a local, ward level. However, our decisions will be based on a borough-wide assessment to ensure we deliver the right amount of development in the right location.

You should refer to the Consultation Summary document to view a summary of the key issues and questions or refer to the main Issues and Options Report to view the full details and full list of questions.

Where does the requirement to produce the Site Allocation Document come from?

The Council adopted the Black Country Core Strategy in 2011. This sets out the vision for the future of Walsall up to 2026 and includes targets for matters such as the amount of land that has to be provided for new housing and industry.

The flow diagram below sets out the process we intend to follow to adopt the Site Allocation Document:



How have we identified sites?

Many of the sites have been identified from our own evidence, but some have also been submitted by land owners and developers in response to a 'Call for Sites' in 2011. The sites and land uses proposed in the 'Call for Sites' may not necessarily be ones that we consider to be suitable and will be considered further at the next 'Preferred Options' stage.

If you would like this information in another language or format please contact Planning Policy on Phone: 01922 658020, Textphone: 01922 654000 or Email: ldf@walsall.gov.uk

Contents

Section	Name	Page
1	Introduction	1-2
2	Borough-Wide Ward Map	3
3	Key to Ward Maps	4
4	Aldridge Central And South Ward Map and Summary Table	5-7
5	Aldridge North And Walsall Wood Ward Map and Summary Table	8-10
6	Bentley And Darlaston North Ward Map and Summary Table	11-13
7	Birchills Leamore Ward Map and Summary Table	14-16
8	Blakenall Ward Map and Summary Table	17-19
9	Bloxwich East Ward Map and Summary Table	20-21
10	Bloxwich West Ward Map and Summary Table	22-23
11	Brownhills Ward Map and Summary Table	24-26
12	Darlaston South Ward Map and Summary Table	27-29
13	Paddock Ward Map and Summary Table	30-31
14	Palfrey Ward Map and Summary Table	32-33
15	Pelsall Ward Map and Summary Table	34-35
16	Pheasey Park Farm Ward Map and Summary Table	36-37
17	Pleck Ward Map and Summary Table	38-40
18	Rushall-Shelfield Ward Map and Summary Table	41-43
19	Short Heath Ward Map and Summary Table	44-45
20	St Matthews Ward Map and Summary Table	46-47
21	Streetly Ward Map and Summary Table	48-49
22	Willenhall North Ward Map and Summary Table	50-51
23	Willenhall South Ward Map and Summary Table	52-55

1.0 Introduction

Maps have been shown at a borough scale within each topic chapter in the main Site Allocation Document to show how our various options impact on other areas of Walsall. The details of each site have been set out in tables provided in a separate appendix to each chapter, including unique IDs and addresses that will assist you in identifying sites of particular interest to you throughout the document.

This schedule sets out ward based maps to enable you to view the specific location of any site(s) you are interested in whilst also being able to view the key assets, constraints and other existing and potential uses at a local scale. The ward tables that sit underneath each ward map will provide you with the site ID and site name and will tell you which chapter you should look at in the main document for further information on each of the sites, including the source of the site and potential use(s).

All wards are set out in Map 1 below should you wish to refer to them when navigating the individual ward maps throughout the rest of this schedule. However, it must be explained that the ward based maps are for presentational purposes only and we will be considering the Borough-wide perspective when carrying forward our options for the SAD.

A key has also been provided in Figure 1 below that will help you to identify the key land uses and other matters that relate to your area. Ordnance Survey base mapping data has been used in all ward maps in this schedule and the following license applies:

Reproduced from the Ordnance Survey mapping with the permission of the Controller of Her Majesty's Stationery Office. © Crown Copyright. Unauthorised reproduction infringes Crown copyright and may lead to prosecution or civil proceedings.

© Crown copyright and database rights 2013 Ordnance Survey 100019529.

1.1 Guidance on Site IDs

For ease of reference, we have provided a prefix for all site IDs to relate them to the potential land use allocation. The prefixes are shown in the table below along with an explanation of their source and the chapter that they relate to in the main document:

Prefix	Use / Source	Chapter	Prefix	Use / Source	Chapter
CFS	Call For Sites	CFS Schedule	MP	Permitted Mineral Extraction Site	9
CH	Choices Site	12	MXP	Potential New Mineral Extraction Site	9
HO	Housing	3	OS	Open Space	6
IN	Land for Industry	4	SWG	Utilities Infrastructure	11
MI	Existing Mineral Infrastructure Site	9	WP	Potential Waste Site Allocations	8
MIP	Potential New Mineral Infrastructure Site	9	WS	Strategic Site (Waste)	8
T	Transport	10			

Where there is more than one potential land use allocation for a site these have been referred to as 'Choices' sites and this ID is the only ID that will be shown on the ward maps for these sites. Chapter 12 of the main document includes a section on 'Choices' sites and sets out the other site IDs that relate to Choices sites along with our assessment of these sites so far and questions about which land use should be allocated for each site. Chapter 12 also sets out the constraints that we will take into account when assessing which sites to take forward for allocation such as potential ground contamination, flood zones and air quality.

Map 1 – Wards

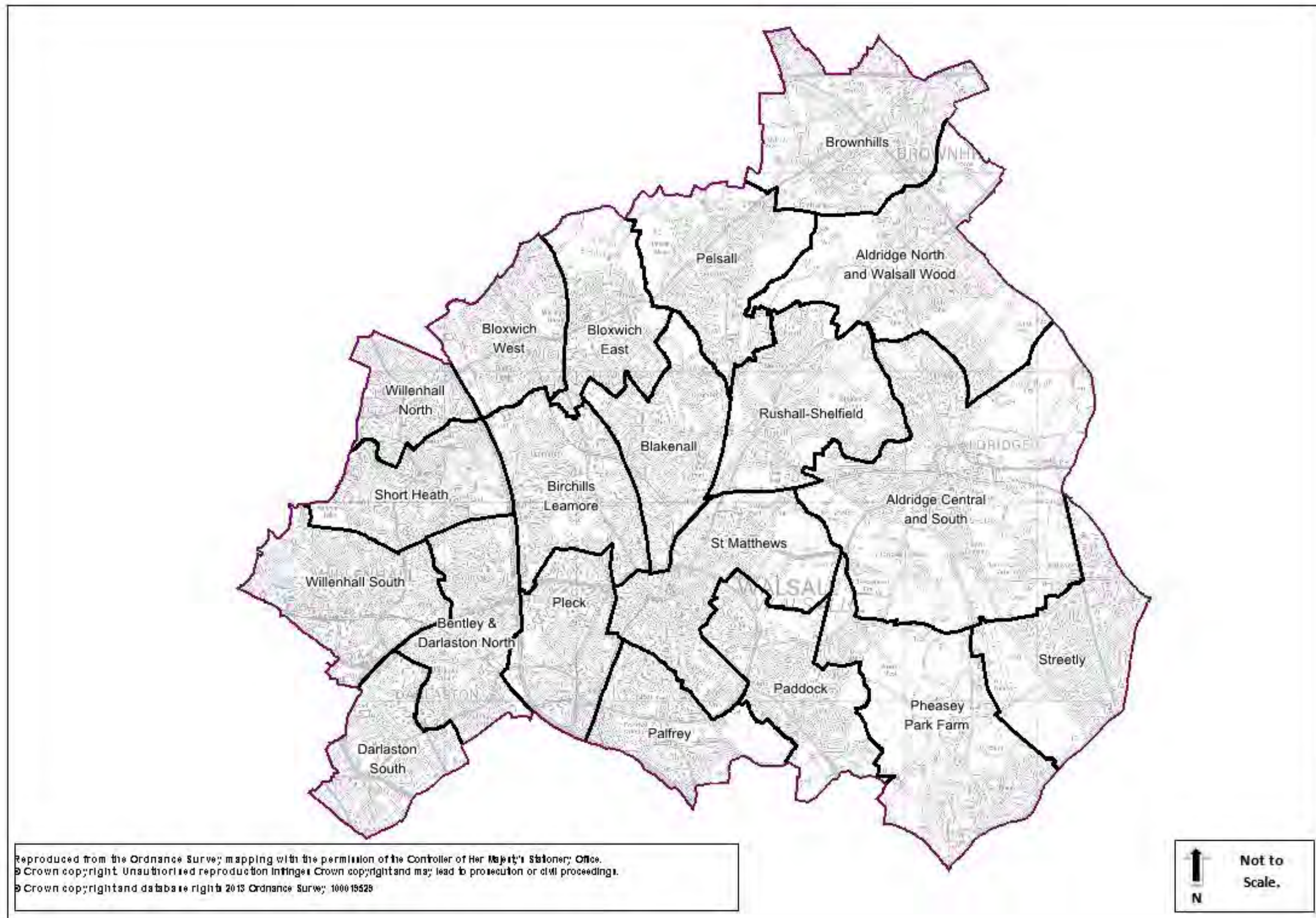
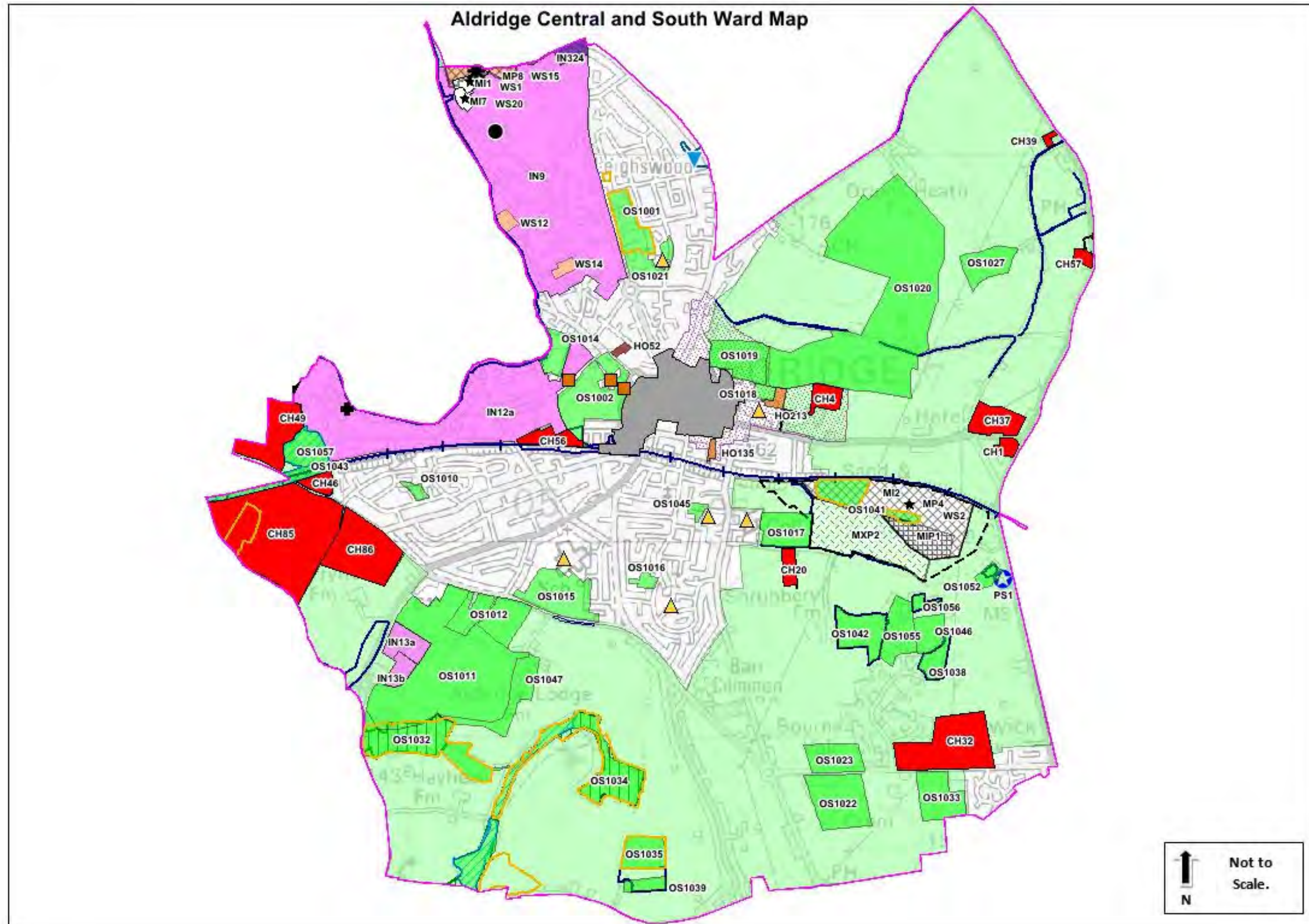


Figure 1 – Key to Ward Maps



4.0 Aldridge Central and South Ward Map

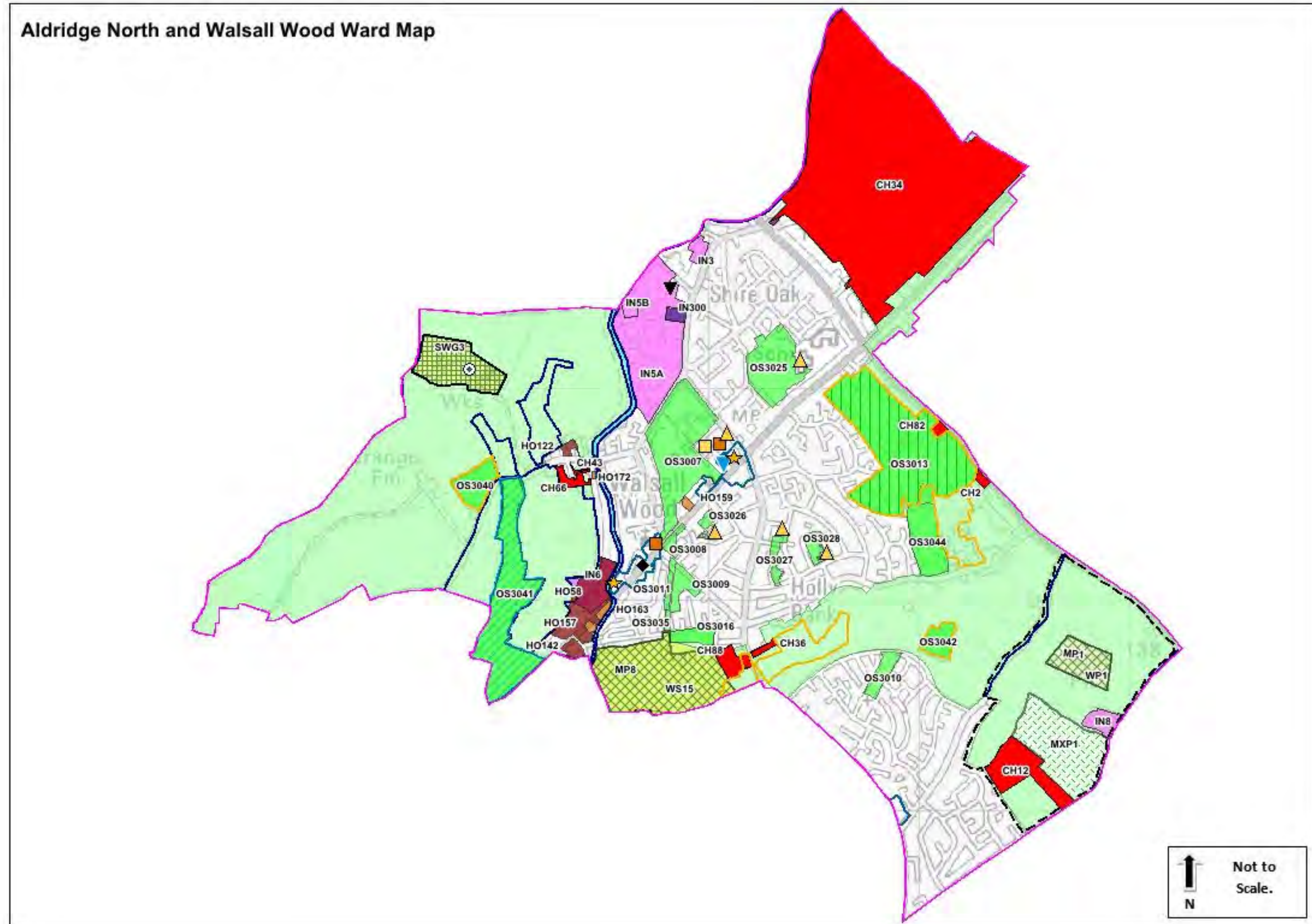


4.1 Aldridge Central and South Ward Summary Table

Site Reference	Site Name
CH1	219 Little Aston Road
CH4	ALDRIDGE COURT FARM, LITTLE ASTON ROAD
CH20	Daniels Lane
CH32	Hardwick Road
CH37	Land adj The Irish Harp
CH39	LAND AT AND REAR OF 830 CHESTER ROAD, ALDRIDGE
CH46	Land off Middlemore Lane West
CH49	Land off Winterley Lane and Bosty Lane
CH56	Middlemore and Westgate
CH57	Mill Green Farm, 724 Chester Road, Aldridge, Walsall, WS9 0LR
CH85	South Bosty Lane
CH86	South East Bosty Lane
HO52	41-43 Leighswood Road
HO135	47, PORTLAND ROAD
HO213	THE RECTORY, THE GREEN, ALDRIDGE, WALSALL, WS9 8NH
IN12A	Middlemore and Westgate
IN13A	Aldridge Park
IN13B	Aldridge Park
IN324	Former Focus DIY, Coppice Lane, Walsall Wood
IN9	Northgate and Empire
MI1	Former Bace Groundworks Site
MI2	Branton Hill CLEUD Site
MI7	Interserve Site Services
MIP1	Branton Hill CLEUD Site Relocation
MP4	Branton Hill Quarry
MP8	Vigo Utopia
MXP2	Branton Hill Quarry Extension
OS1001	Leigh's Wood
OS1002	Anchor Meadow Playing Fields
OS1010	Redhouse Play Area
OS1011	The Airport Playing Fields
OS1012	Aldridge Airport Lease
OS1014	Middlemore Lane Sports Ground
OS1015	Aldridge Community School
OS1016	Whetstone Lane JMI School Playing Fields
OS1017	St Francis of Assisi Comprehensive School
OS1018	Aldridge Cemetery
OS1019	Aldridge Stick & Wicket
OS1020	Druid's Heath Golf Course
OS1021	Leighswood JMI School
OS1022	Streetley Crematorium
OS1023	Private Sports Club
OS1027	Aldridge Bike Track

OS1032	Hay Head Wood
OS1033	Sunny Bank Quarry
OS1034	Cuckoos Nook & The Dingle
OS1035	Birch Wood
OS1038	Osier Beds
OS1039	Potters Wood
OS1041	Branton Hill Quarry
OS1042	Corporation Wood
OS1043	Daw End Railway Cutting
OS1045	St Mary of the Angels School
OS1046	Bourne Vale Sports Ground
OS1047	Lodge Wood & Longwood Coppice
OS1052	Bourne Pool
OS1055	Birmingham Boys & Girls Union - Woodland Camp
OS1056	Bourne Vale Osier beds
OS1057	Middlemore Lane West
PS1	Bourne Vale Pumping Station
WS1	Former Bace Groundworks
WS2	Branton Hill Landfill & CLEUD Site
WS12	Former Interserve Site
WS14	Merchants Way HWRC
WS15	Former Vigo/ Utopia Landfill Site
WS20	Interserve Recycling Centre

5.0 Aldridge North and Walsall Wood Ward Map

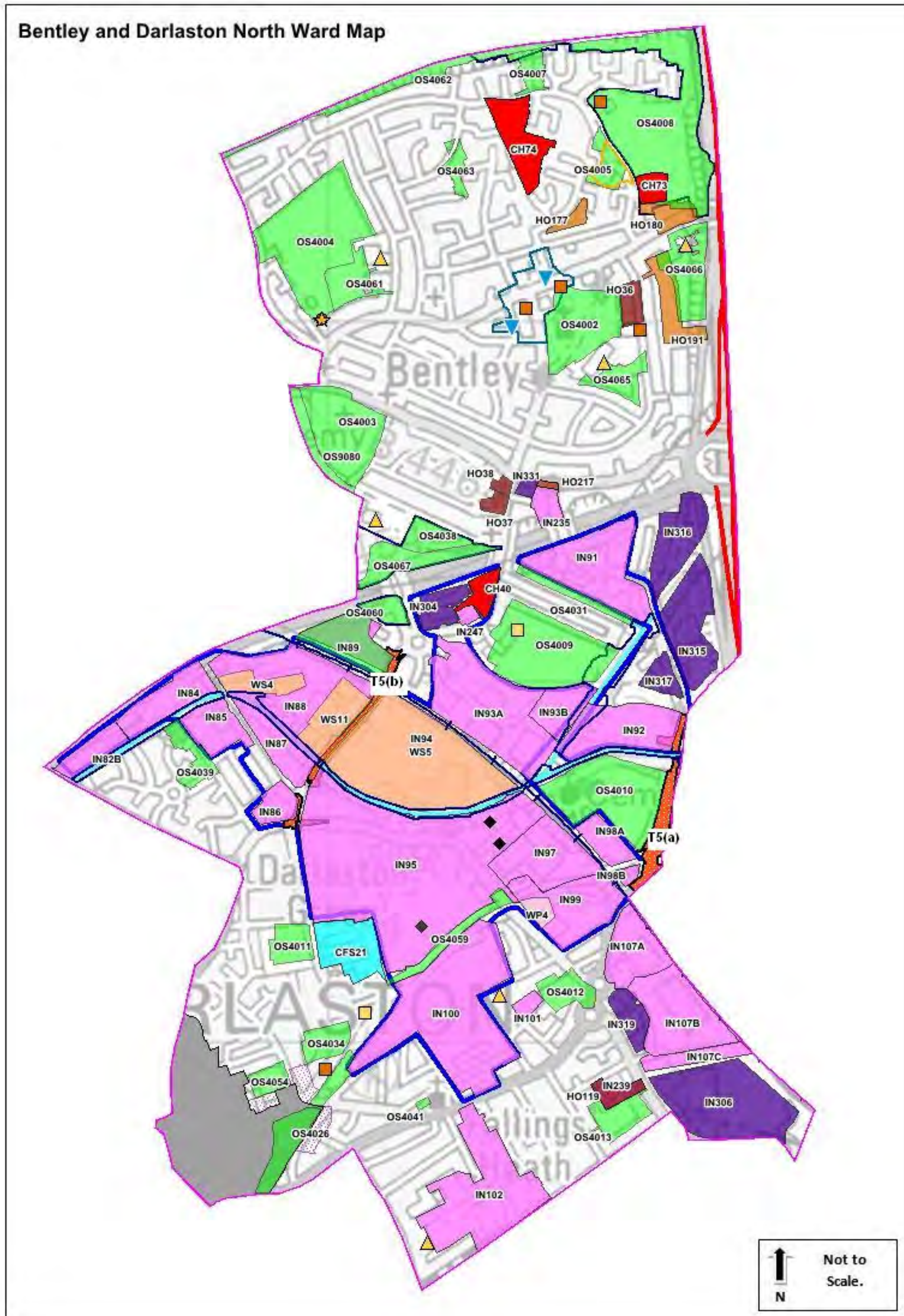


5.1 Aldridge North and Walsall Wood Ward Summary Table

Site Reference	Site Name
CH12	Birch Lane
CH2	350 CHESTER ROAD,WALSALL,WS9 0PH
CH34	Home Farm, Sandhills
CH36	Kings Hayes Farm
CH43	Land at rear of 149 Hall Lane, Walsall Wood
CH66	Oakwood Close, Walsall Wood
CH82	SHIRE OAK CAFE 250 CHESTER ROAD
CH88	Sunnyside Farm
HO58	Lichfield Road, Walsall Wood
HO122	Green Lane, Walsall Wood
HO142	Barons Court Hotel
HO157	FORMER AUTOCRAFT, WALSALL ROAD, WALSALL WOOD
HO159	FORMER ST JOHN'S SCHOOL AND NO. 11 LICHFIELD ROAD,WALSALL WOOD, WALSALL, WS9 9NP
HO163	FORMERLY SELECT WINDOWS,WALSALL ROAD,WALSALL,WALSALL WOOD,WEST MIDLANDS,WS9
HO172	LAND ADJACENT TO 178 HALL LANE, WALSALL WOOD
IN3	Lindon Road North
IN5A	Maybrook / Lindon Road
IN5B	Heathyards
IN6	Hall Lane
IN8	Birch Lane Stonnall
IN300	Crash Bang Wallop, 114-116 Lindon Road, Brownhills
MP1	Aldridge Quarry
MP8	Vigo Utopia
MXP1	Land Near Aldridge Quarry
OS3007	Oak Park
OS3008	Brook Lane Open Space (Coppice Road)
OS3009	Walsall Wood Cemetery
OS3010	Greenwood Road Play Area
OS3011	Beechtree Road Allotments
OS3013	Shire Oak Park
OS3016	Vigo Common
OS3025	Shire Oak School
OS3026	St Johns CE JMI School
OS3027	Druids Walk Amenity Greenspace
OS3028	Castelfort JMI School
OS3035	Brookland Road / Vigo Road Walkway
OS3040	Grange Farm Wood
OS3041	Jockey Fields
OS3042	Lazy Hill Wood
OS3044	Castlebank Plantation

SWG3	SEVERN TRENT WATER, WALSALL WOOD SEWAGE TREATMENT WORKS, GREEN LANE, WALSALL WOOD
WP1	Aldridge Quarry
WS15	Former Vigo/ Utopia Landfill Site

6.0 Bentley and Darlaston North Ward Map

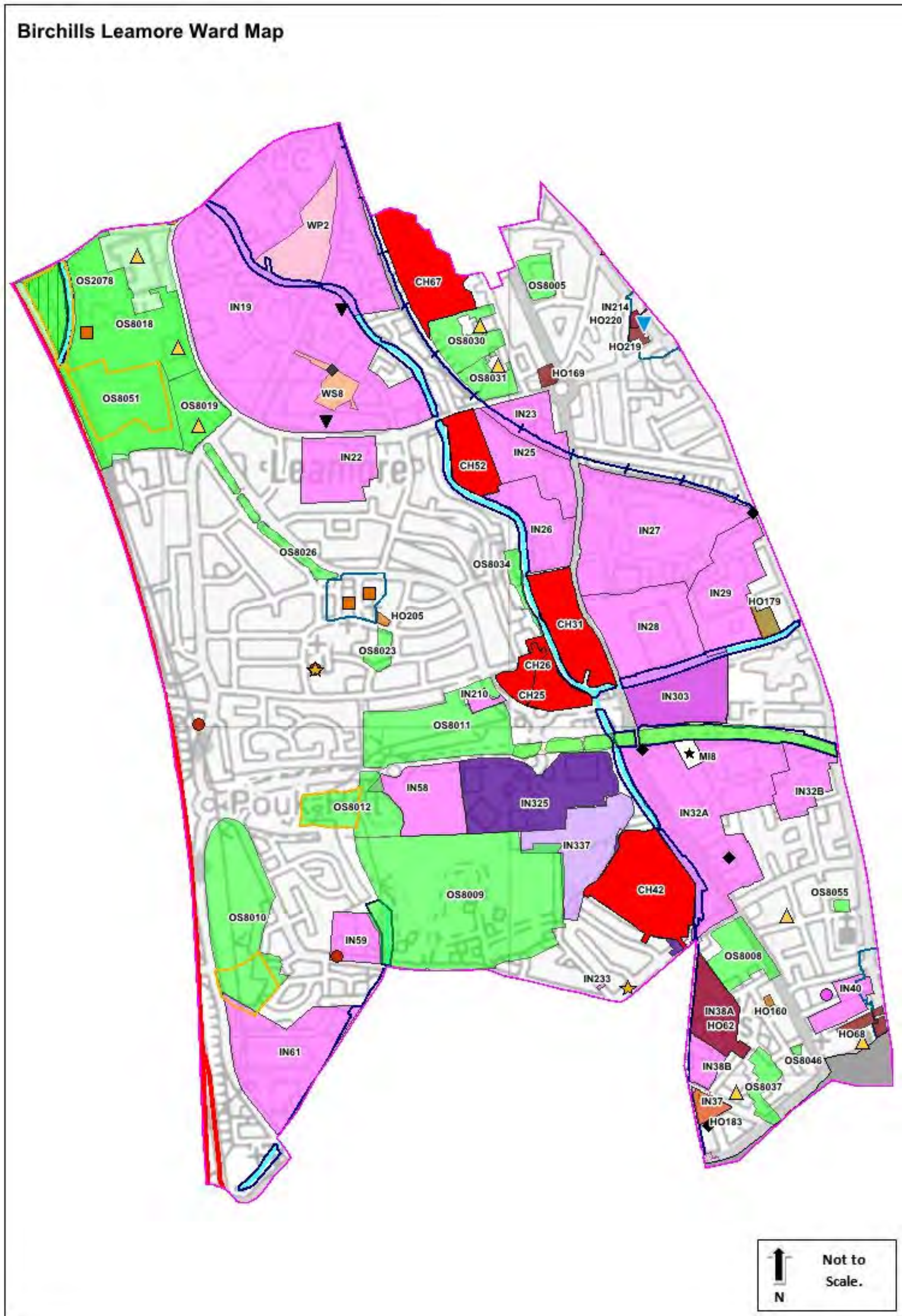


6.1 Bentley and Darlaston North Ward Summary Table

Site Reference	Site Name
CFS21	Whitworth Close
CH40	LAND AT BENTLEY ROAD NORTH,WALSALL,
CH73	Poplar Avenue
CH74	Poplar Avenue
HO119	Park Lane/ Wood Street
HO177	LAND AT BERKLEY CLOSE AND COTTLE CLOSE, REAR OF 31-59 EDINBURGH AVENUE,BENTLEY,WALSALL
HO180	LAND AT CHURCHILL ROAD AND KENT ROAD TO THE REAR OF 2-14 KENT ROAD AND 201-205 CHURCHILL ROAD, BENTLEY, WALSALL
HO191	LAND TO THE REAR OF 112-156 WILKES AVENUE AND 200-220 CHURCHILL ROAD BETWEEN JANE LANE SCHOOL, CHURCHILL ROAD, AND QUALITY HOTEL, WOLVERHAMPTON ROAD WEST
HO217	WOLVERHAMPTON ROAD WEST
HO36	Wilkes Avenue (Bentley Home)
HO37	Bentley Road North
HO38	Wolverhampton Road West
IN100	Central Darlaston Trading Estate
IN101	Westbourne Road, Darlaston
IN102	Franchise Street
IN107A	Park Lane North
IN107B	Park Lane Central
IN107C	adjacent to IKEA
IN235	Former Pickfords
IN239	Park Lane/Wood Street
IN247	Bentley Green
IN304	Premier Inn, Bentley Green
IN306	IKEA, Axletree Way, J9 M6, Wednesbury
IN315	Casino and Cinema, Bentley Mill Way
IN316	Boundary Mill Store, Bentley Mill Way
IN317	Millers Close, Bentley Mill Way
IN319	Gala Bingo, Park Lane
IN331	Former Lane Arms and Adj Site
IN82B	Midland Road Darlaston
IN84	Central Point
IN85	Willenhall Rd (Queen St)
IN86	The Green
IN87	Former Garrington
IN88	Holland Industrial Park
IN89	Black Country Route Junction 1 Site B
IN91	Bentley Mill Way
IN92	Aspect 2000
IN93A	Axcess 10

IN93B	Access 10 East
IN94	E.M.R.
IN95	Central Darlaston
IN97	Heath Road / Kendricks Road
IN98A	Cemetery Road
IN98B	Former Railway Tavern
IN99	Station Street / Heath Road
OS4002	Bentley Recreation Ground
OS4003	Bentley Cemetery
OS4004	Western Avenue
OS4005	Old Hall Pool
OS4007	Poplar Avenue
OS4008	Poplar Avenue / Bentley Lane
OS4009	Bentley Leisure Pavilion
OS4010	Darlaston Cemetery
OS4011	Owen Park
OS4012	Heath Road
OS4013	Park Lane / Cook Street
OS4026	Victoria Park
OS4031	Wrexham Avenue Allotments
OS4034	Victoria Road Allotments
OS4038	Anson Road Play Area
OS4039	Victoria Mews
OS4041	Whitton Street Play Area
OS4054	Darlaston Town Football Club
OS4059	Darlaston Linear Walkway
OS4060	Private sports club
OS4061	Bentley West JMI School
OS4062	Bentley Railway Linear Walkway
OS4063	Rowlands Avenue Amenity Greenspace
OS4065	King Charles Primary School
OS4066	Jane Lane Special School
OS4067	Anson Road
OS9080	Bentley Linear Walkway
T5(a)	DSDA Access Project (Bentley Mill Way)
T5(b)	DSDA Access Project (Bentley Road South)
WP4	Heath Road/ Kendricks Road
WS11	Veolia Recycling
WS4	G & P Batteries
WS5	EMR Darlaston

7.0 Birchills Leamore Ward Map



7.1 Birchills Leamore Ward Summary Tables

Site Reference	Site Name
CH25	Former Beechdale School (Building Footprint)
CH26	Former Beechdale School (Open Space)
CH31	Green Lane Open Space
CH42	LAND AT FORMER CAPARO WORKS, BETWEEN THE WYRLEY AND ESSINGTON CANAL, MINER STREET, GREEN STREET AND OLD BIRCHILLS, OLD BIRCHILLS, WALSALL
CH52	LEAMORE LANE (FMR DEELEYS CASTINGS)
CH67	Odell Road
HO160	FORMER TANNERY P.H., BURROWES STREET, WALSALL, WS2 8NX
HO169	KFC, Green Lane
HO179	LAND AT CARL STREET, WALSALL
HO183	LAND AT THOMAS STREET & BIRCHILLS STREET, BIRCHILLS, WALSALL, WS2 8NE
HO205	SITE AT CORNER OF, EDISON ROAD, AND ARKWRIGHT ROAD, WALSALL, BEECHDALE
HO219	Crown PH, Leamore Lane
HO220	West Street
HO62	Former Metal Casements
HO68	South of Shortacre Street
IN19	Leamore Business Park
IN22	Robottom Close
IN23	Leamore Lane / Green Lane
IN25	British Car Auctions
IN26	South Staffs Water
IN27	Green Lane / Newfield Close
IN28	TK Maxx / Homeserve (Green Lane)
IN29	Carl Street / Bloxwich Road
IN32A	Green Lane / Stockton Close
IN32B	Northcote Street
IN37	Birchills Street / Thomas Street
IN38A	Former Metal Casements
IN38B	District Business Park
IN40	Longacre Street
IN58	Reedswood Way
IN59	Bentley Lane
IN61	Maple Leaf
IN210	Stephenson Avenue
IN214	West Street
IN233	Reedswood Lane
IN303	Former GPU Power Engineering, Cable Drive, Walsall
IN325	Reedswood Retail Park, Six Towers Road
IN337	Reedswood Golf Course
MI8	Lafarge Readymix
OS2078	The Piggeries

OS8005	Blakenall Town Football Ground
OS8008	Sydenham Playing Fields
OS8009	Reedswood Park
OS8010	Pouk Hill Open Space
OS8011	Cavendish Road Open Space
OS8012	Reedswood Fishing Pool & SINC
OS8018	Frank F Harrision Community School
OS8019	Hatherton Lane JMI School
OS8023	Lister Road Play Area
OS8026	Stephenson Avenue Linear Greenspace
OS8030	Priory JMI School
OS8031	Castle School
OS8034	Remington Place Open Space
OS8037	Birchills JMI School
OS8046	Burrowes Street
OS8051	Beechdale Park
OS8055	Croft Street / Penkridge Close
WP2	Land at Fryers Road
WS8	Fryers Road Transfer Station and HWRC

8.0 Blakenall Ward Map

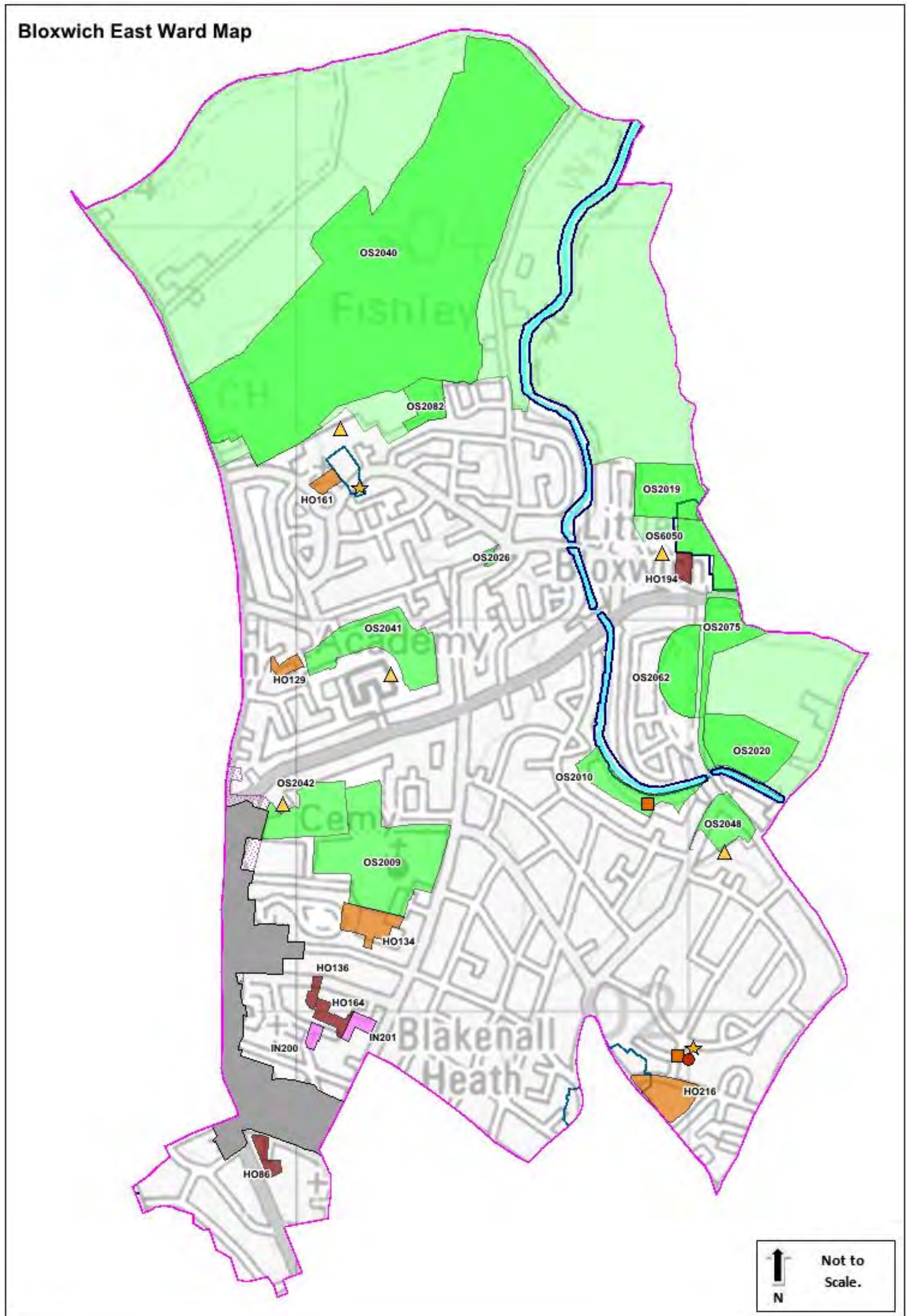


8.1 Blakenall Ward Summary Table

Site Reference	Site Name
CFS10	H.Goodwin
CH29	Goscote Lodge Crescent
CH58	Mill Street
CH91	Whateley Road Playing Field
HO126	Field Road Education Development Centre
HO127	New Forest Road
HO147	BLOXWICH RD BLAKENALL LANE
HO150	BRITISH LION WORKS,FOREST LANE,WALSALL,WEST MIDLANDS,WS2 7AX
HO155	FIELD CLOSE
HO167	Hawbush Centre
HO175	LAND AT BEDDOWS ROAD AND RUTLAND STREET, WALSALL
HO190	LAND ON THE FORMER COALPOOL CLINIC,SITE, OFF ROSS ROAD,RYECROFT,WALSALL,WEST MIDLANDS
HO210	THE DOLPHIN P.H.,GOSCOTE LANE,WALSALL,WS3 1PD
HO24	Keats Road
HO25	Shakespeare Crescent
HO26	Shakespeare Crescent
HO28	Dolphin Close
HO29	Goscote Lane Copper Works
HO41	Mill Street
HO42	Coalpool Lane
HO61	Canalside Close
HO69	H Goodwin
HO87	Former Mary Elliott School, Brewer Street Street
HO92	North Street
IN16A	Former IMI/Cerro
IN16B	Goscote Lane B
IN16C	Canalside Close
IN202	Pinfold Industrial Estate
IN203	FMR British Lion Works
IN39A	Portland Street / Marlow Street Industrial Area
IN39B	North Street
OS2004	North Street
OS2007	Essex Street / Coal Pool Lane
OS2008	Leamore Park
OS2022	Blakenall Lane Allotments
OS2023	Forest Avenue Allotments
OS2025	Ryecroft Cemetery
OS2045	Proffitt Street Open Space
OS2046	Christchurch C of E Primary School
OS2050	Mill Lane LNR

OS2052	St Thomas of Canterbury Primary School
OS2056	Slacky Lane / Hildicks Crescent
OS2057	Ryecroft / Green Lane Cutting
OS2061	Ross Farm
OS2070	Goscote Valley North
OS2072	Leckie Road Open Space
OS2077	Harden Road West OS
OS2079	Donna Cooper Memorial Garden
OS2080	Goscote Valley Field House Farm
OS2088	North Walsall Primary School
OS6055	Harden Road North
SWG2	SEVERN TRENT WATER AUTHORITY, GOSCOTE SEWAGE WORKS, GOSCOTE LODGE CRESCENT, WALSALL, WS3 1SB
WP5	North Walsall Cutting

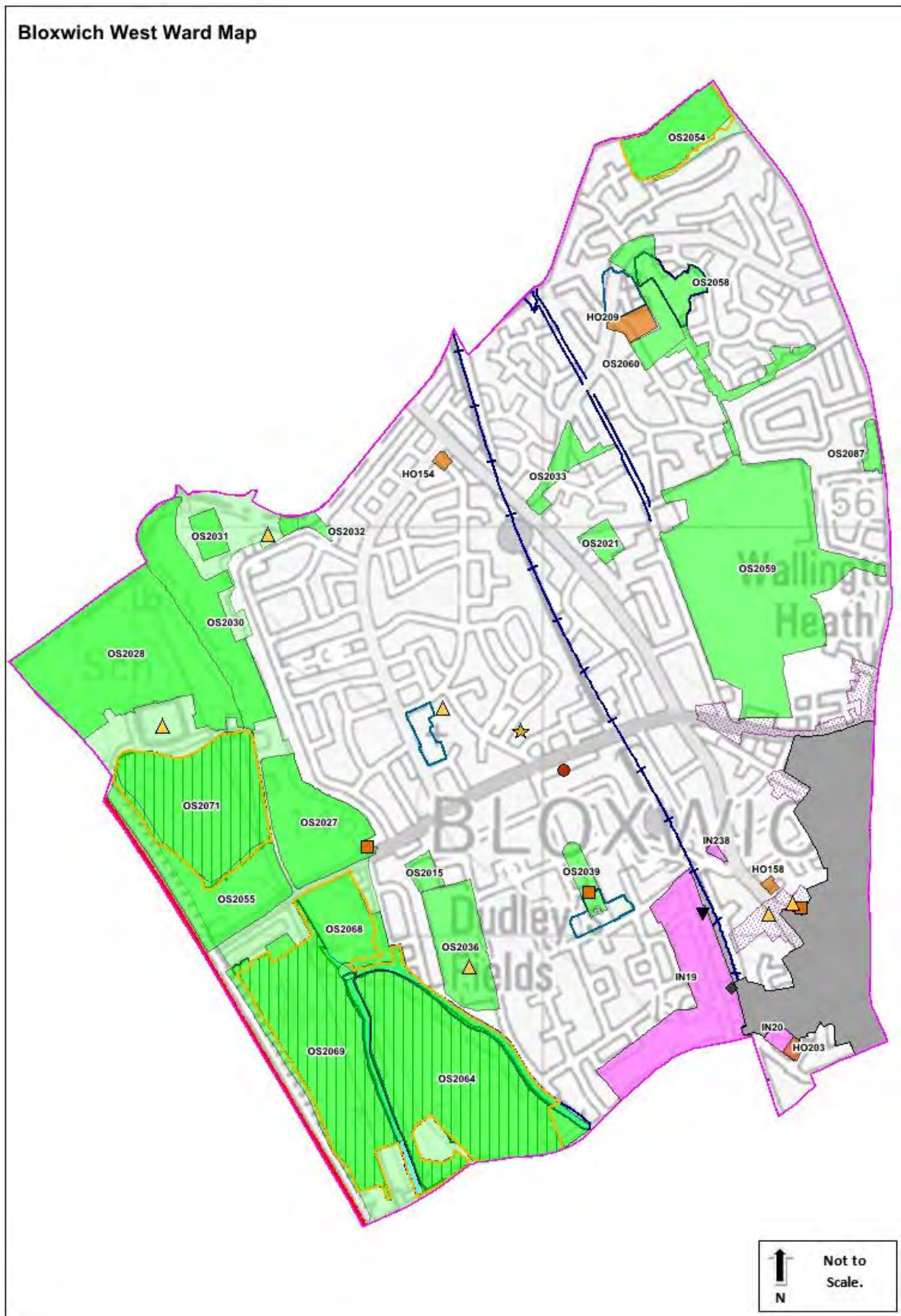
9.0 Bloxwich East Ward Map



9.1 Bloxwich East Ward Summary Table

Site Reference	Site Name
HO129	1 WALLINGTON CLOSE, WALSALL, WS3 3NR
HO134	45 VICTORIA AVENUE AND LAND TO REAR OF 39-51 VICTORIA AVENUE, BLOXWICH
HO136	52a Harrison Street (former Widdys)
HO161	FORMER WIGGIN HOUSE, BUXTON ROAD, BLOXWICH
HO164	G T Leisure Bowl, Revival Street
HO194	Lichfield Rd, Little Bloxwich
HO216	WALKER ROAD/ BARRACKS LANE
HO86	Former Ball and Leadbetter House, Somerfield Road
IN200	Revival Street
IN201	Old Hall
OS2009	Field Road
OS2010	Abbots Street
OS2019	Grenfell Road Allotments
OS2020	Goscote Lane Allotments
OS2026	Smith & Thomas House Play Area
OS2040	Bloxwich Golf Club
OS2041	TP Riley Community School
OS2042	St Peters RC Primary School
OS2048	Green Rock Primary School
OS2062	Mallory Crescent Open Space
OS2075	Livingstone Rd OS
OS2082	Ashbourne Road OS
OS6050	Leylands Farm 2

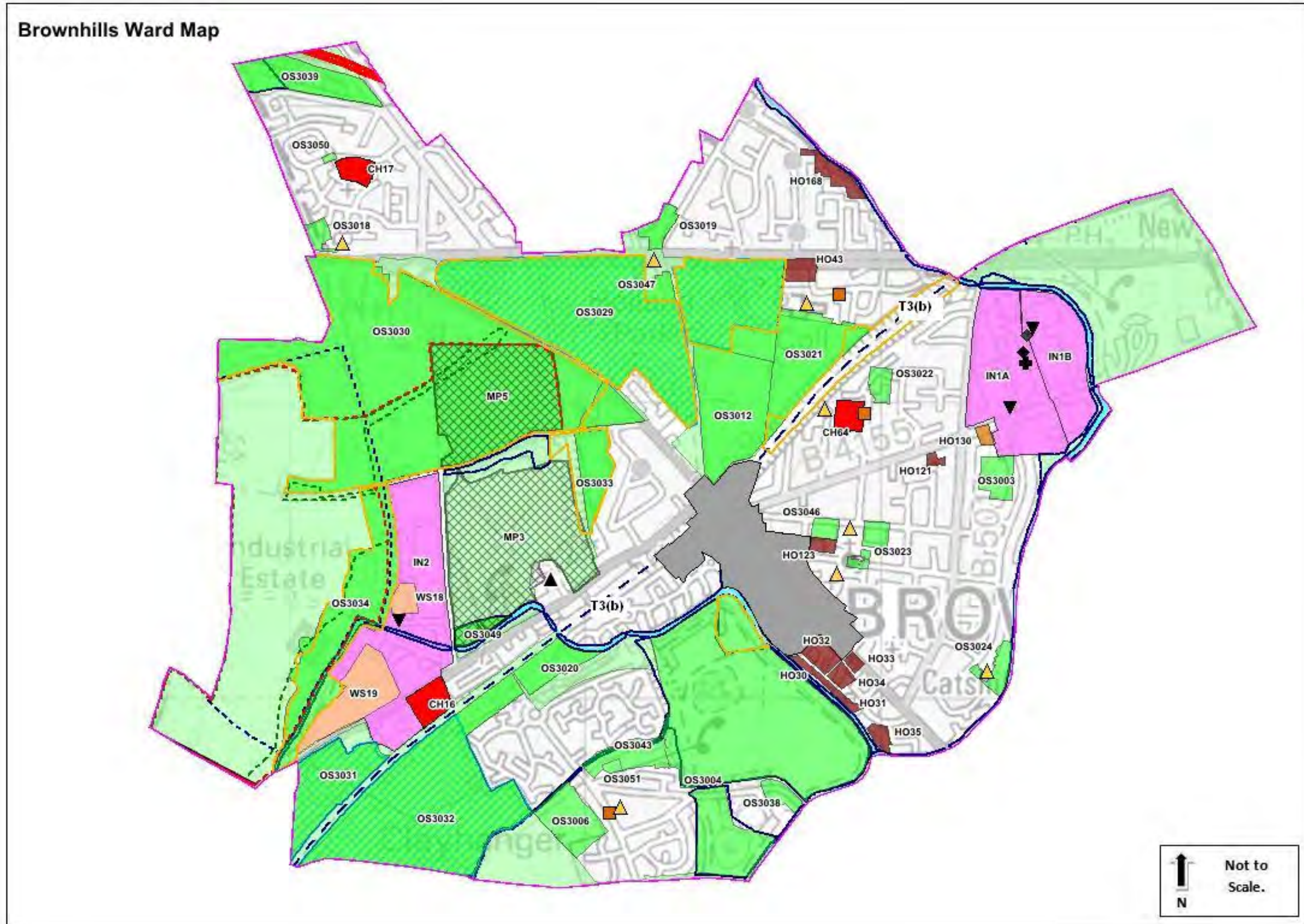
10.0 Bloxwich West Ward Map



10.1 Bloxwich West Ward Summary Table

Site Reference	Site Name
HO154	EAGLE PUBLIC HOUSE, CRESSWELL CRESCENT
HO158	FORMER ROYAL NAVY CLUB, 120 ELMORE GREEN ROAD
HO203	REEVES STREET
HO209	SUNNINGDALE WAY
IN19	Leamore Business Park
IN20	North of Reeves Street
IN238	Parker Street
OS2015	Dudleys Fields Allotments
OS2021	Broad Lane Allotments
OS2027	Mossley Youth Club
OS2028	Sneyd Secondary School
OS2030	Glastonbury Road Open Space
OS2031	Bloxwich Town Football Club
OS2032	Glastonbury Crescent Open Space
OS2033	Broad Lane Open Space
OS2036	Busill Jones JMI School
OS2039	Sneyd Hall Road Open Space
OS2054	Newtown Pool
OS2055	Sneyd Reservoir
OS2058	Turnberry Road Green Corridor
OS2059	King George Vth Playing Fields
OS2060	Turnberry Road Amenity Greenspace
OS2064	Oily Gough's Open Space
OS2068	Baileys Pool
OS2069	Wood Farm
OS2071	Sneyd Reservoir
OS2087	Sefton Park Pool

11.0 Brownhills Ward Map

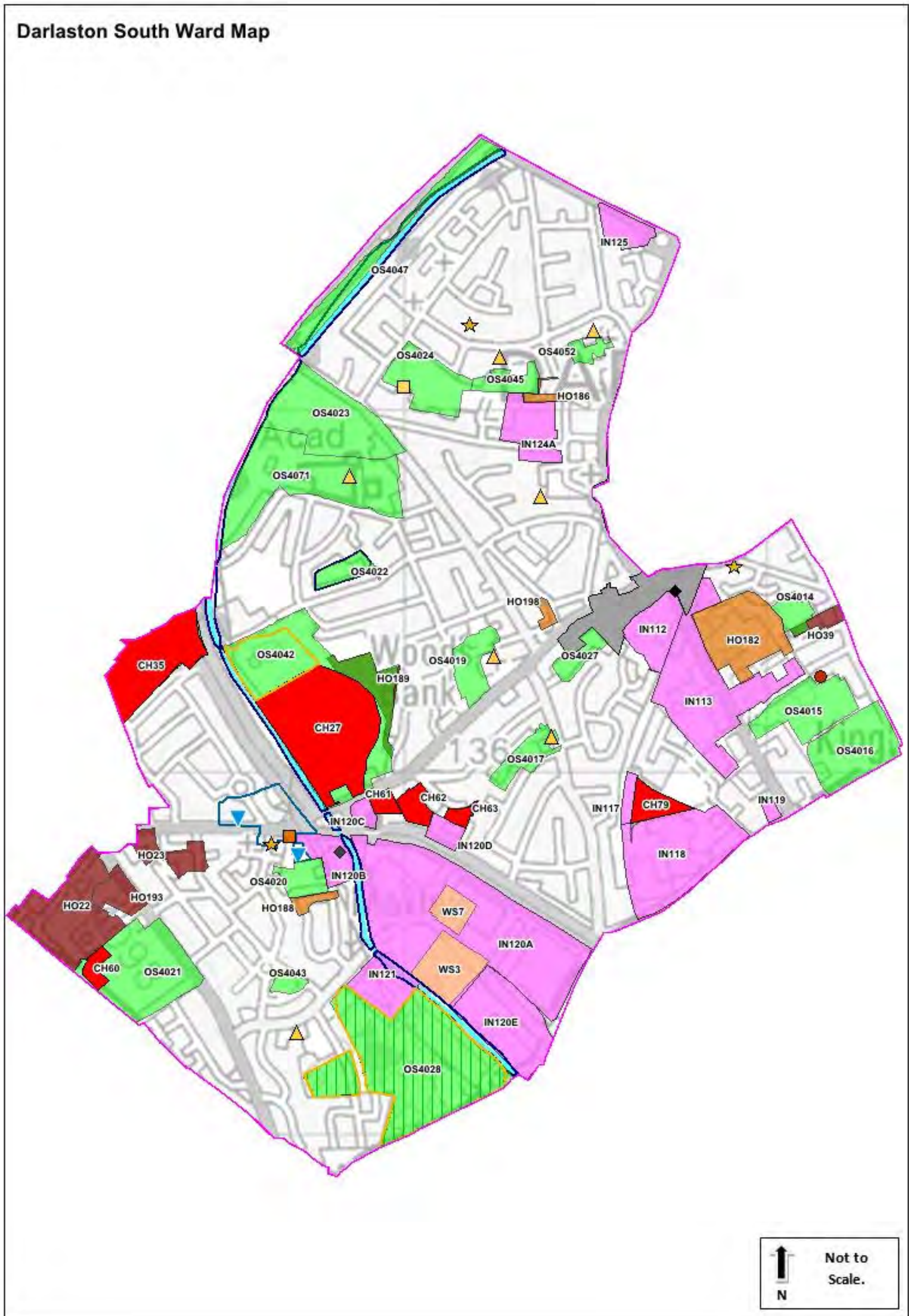


11.1 Brownhills Ward Summary Table

Site Ref	Site Name
CH16	Bullocks Road/ Pelsall Road Open Space
CH17	Cherwell Drive
CH64	Narrow Lane Redgra
HO121	Poplar Road, Brownhills
HO123	St James House, Brownhills
HO130	192 LICHFIELD ROAD, BROWNHILLS, WALSALL
HO168	Howdles Lane / Castle St
HO30	Silver Street
HO31	Lindon Drive
HO32	Silver Street
HO33	High Street
HO34	Lindon Drive
HO35	Lindon Drive
HO43	Watling Street
IN1A	Newtown
IN1B	Castings / CNC Speedwell
IN2	Coppice Side
MP3	Birch Coppice
MP5	Brownhills Common
OS3003	Bradbury Park
OS3004	Clayhanger Common
OS3006	Clayhanger Playing Fields
OS3012	Holland Park
OS3018	Brownhills West JMI School
OS3019	Whitehorse Road Open Space
OS3020	Clayhanger Community Woodland
OS3021	Brownhills Community School
OS3022	St James Parish Church
OS3023	St James Church
OS3024	Millfields JMI School
OS3029	Brownhills Common
OS3030	Brownhills Common
OS3031	Clayhanger
OS3032	Clayhanger Pools
OS3033	Coppice Lane Wood
OS3034	The Slough
OS3038	Bridge Street Open Space
OS3039	Albutts Road Open Space
OS3043	Clayhanger Grazing Land
OS3046	St James Primary School
OS3047	Watling Street Primary School
OS3049	Coppiceside Wood
OS3050	Cherwell Drive / Tyne Close Play Area

OS3051	Clayhanger Allotments
T3(b)	Walsall – Brownhills – Lichfield Rail Formation
WS18	Envirosol Ltd
WS19	Walsall Council Environmental Depot

12.0 Darlaston South Ward Map

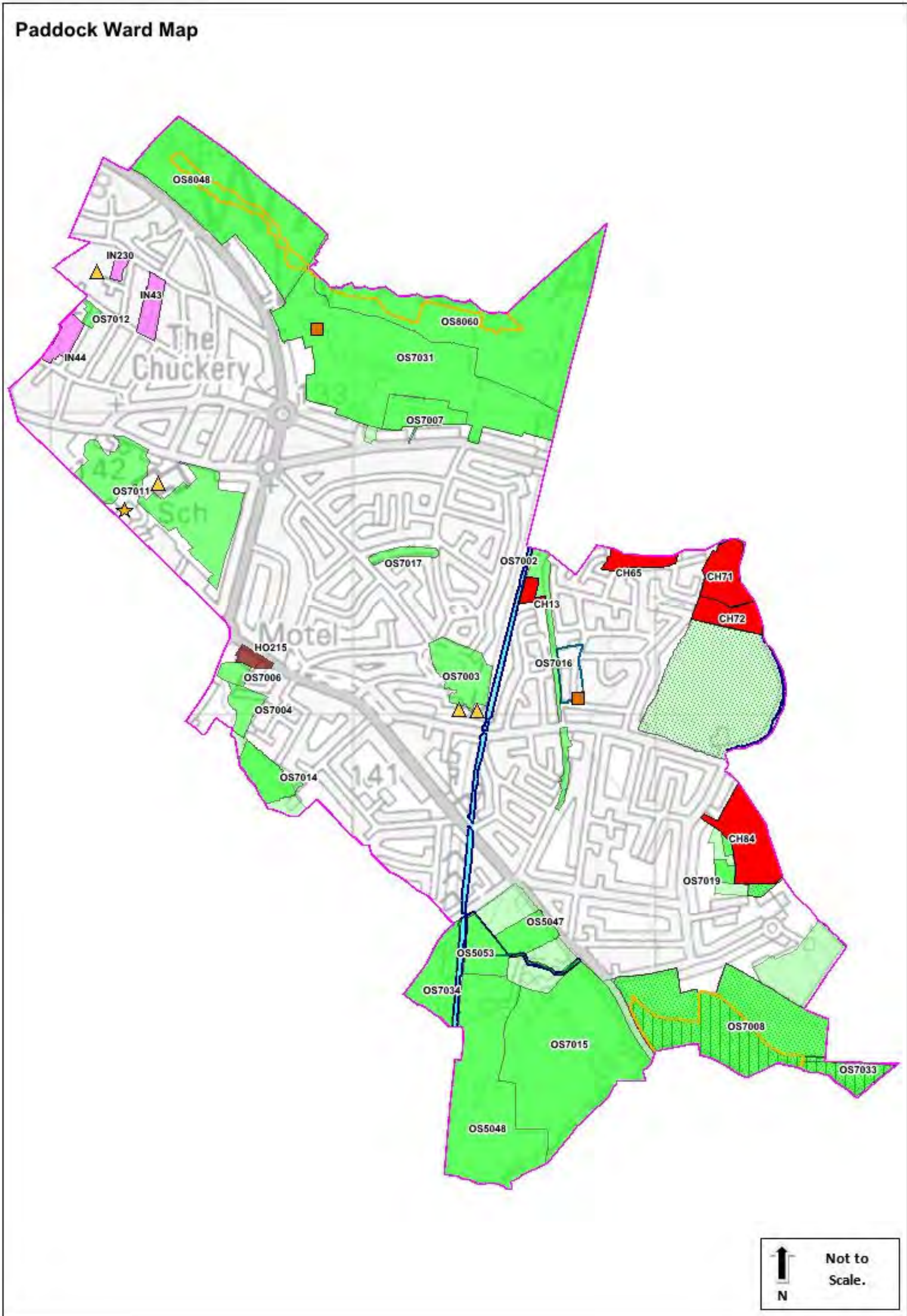


12.1 Darlaston South Ward Summary Table

Site Reference	Site Name
CH27	Former Moxley Tip
CH35	Hughes Road (north of)
CH60	Moxley Park and Ride
CH61	Moxley Road
CH62	Moxley Road
CH63	Moxley Road
CH79	Rear of Woods Bank Trading Estate
HO182	LAND AT SERVIS UK LTD,DARLASTON ROAD,WEDNESBURY,WALSALL,WEST MIDLANDS,WS10 7SR
HO186	LAND BETWEEN 51-53,WILLENHALL STREET,WEDNESBURY, WS10 8NG
HO188	LAND OFF CURTIN DRIVE, MOXLEY
HO189	Land off Sandwell Avenue
HO193	Leekes Limited, Great Bridge Road
HO198	PINFOLD/MILL STREET
HO22	Harrowby Road
HO23	Castle View Road
HO39	Joynson Street
IN112	Rear of Pinfold Street
IN113	Darlaston Road
IN117	Eldonwall
IN118	Woden Road West
IN119	Abbachem
IN120A	Western Way, Moxley
IN120B	Rickards Haulage
IN120C	Moxley Junction
IN120D	Church Street, Moxley
IN120E	Southern Way
IN121	Bull Lane
IN124A	Stafford Road
IN125	Addenbroke Street
OS4014	York Crescent
OS4015	Kings Hill Park
OS4016	Kings Hill Recreation Ground
OS4017	Broadwaters Road
OS4019	Pinfold Street
OS4020	Queen Street
OS4021	Lower Bradely Playing Fields
OS4022	Heathfield Lane West
OS4023	George Rose Park
OS4024	Hall Street
OS4027	Pinfold St
OS4028	Moorcroft Wood

OS4042	Moxley Tip
OS4043	Rear of Moxley Garage
OS4045	Rough Hay Primary School
OS4047	Walsall Canal (Rough Hay) Linear Walkway
OS4052	St Joseph's RC Primary School
OS4071	Grace Academy, Darlaston
WS3	Credential Environmental
WS7	Former Metal & Waste Recycling

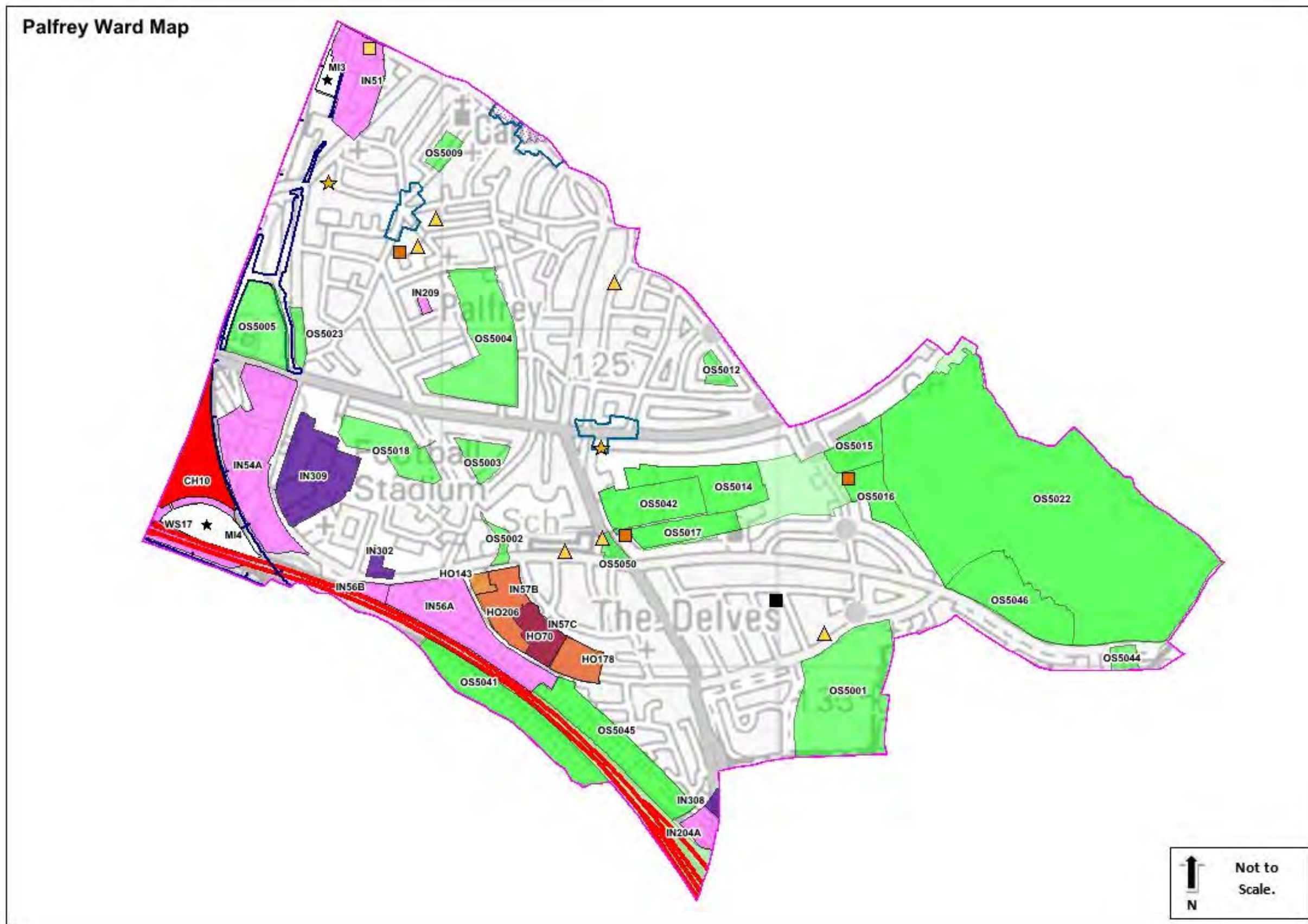
13.0 Paddock Ward Map



13.1 Paddock Ward Summary Table

Site Reference	Site Name
CH13	Bodmin Rise
CH65	Newquay Road
CH71	Plot 2, Skip Lane
CH72	Plot 3, Skip Lane
CH84	Skip Lane / Woodfield Close
HO215	Travelodge, Birmingham Road
IN230	Lincoln Road
IN43	Chamberlin and Hill, Lincoln Road
IN44	Eldon Street
OS5047	Handsworth RUFC
OS5048	WBA FC Training Ground
OS5053	Shustoke Farm
OS7002	Wood End Road Play Area
OS7003	Park Hall Pool
OS7004	Cricket Close Allotments
OS7006	Cricket Close
OS7007	Sutton Road Allotments
OS7008	Merrions Wood
OS7011	Queen Mary's School
OS7012	Selbourne Street / Walsingham Street Play Area
OS7014	Queens Road Open Space
OS7015	Aston University Sports Ground
OS7016	Treyamon Road Linear Open Space
OS7017	Athlone Road Amenity Greenspace
OS7019	Skip Lane
OS7031	Arboretum Extension
OS7033	Chapel Lane Playing Field
OS7034	Walstead Road Open Space
OS8048	Arboretum
OS8060	Grange Country Park

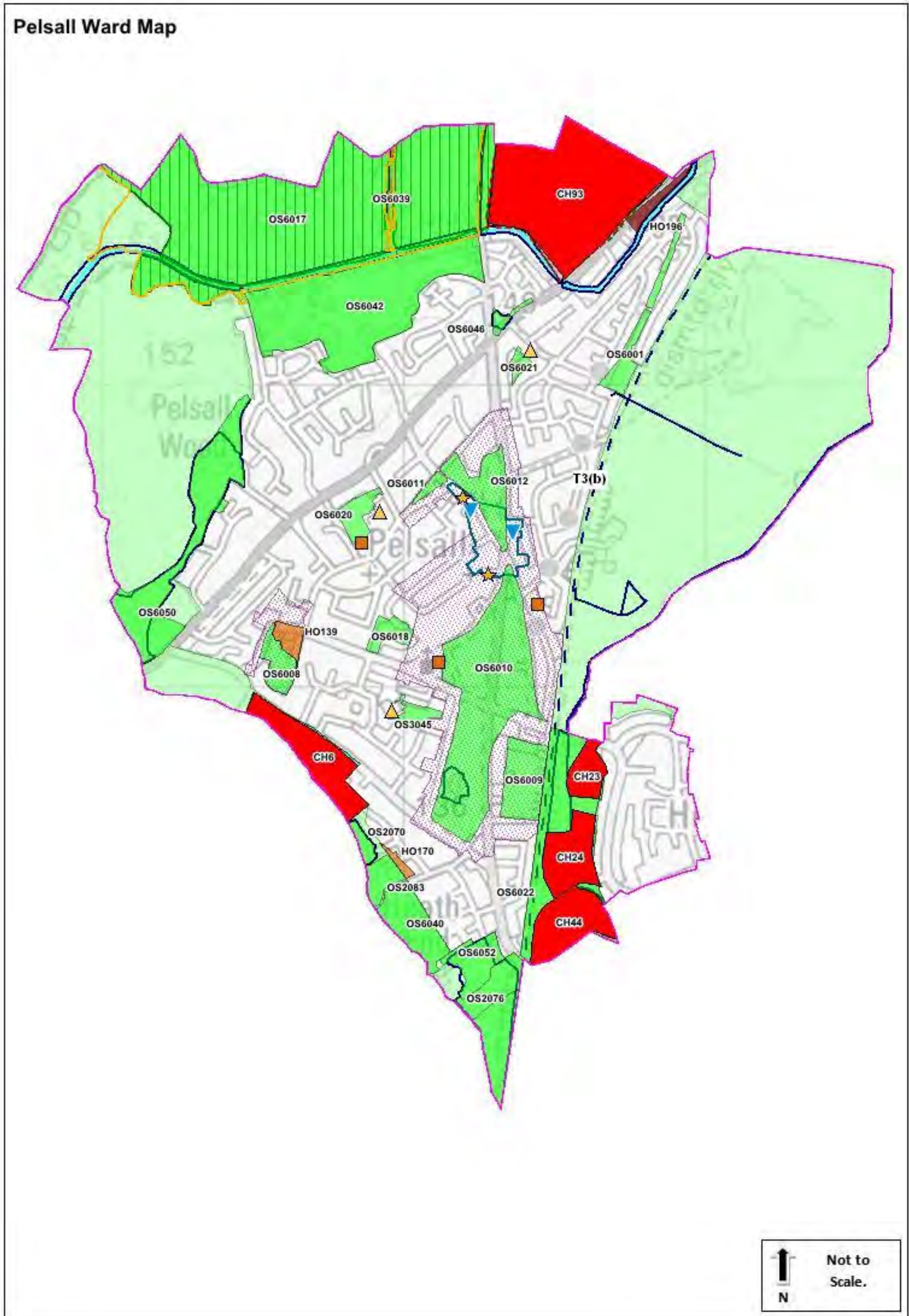
14.0 Palfrey Ward Map



14.1 Palfrey Ward Summary Table

Site Reference	Site Name
CH10	Bescot Triangle
HO143	BESCOT HOUSE, WALSTEAD ROAD
HO178	LAND AT BROCKHURST CRESCENT, WALSALL
HO206	SITE C/O BROCKHURST CRESCENT AND WALSTEAD ROAD WEST, WALSALL, WS5 4AX
HO70	Firsteel, Brockhurst Crescent
IN204A	Walsall Road
IN209	King Street Palfrey
IN302	Adj Walsall FC, Bescot Crescent
IN309	Broadwalk Retail Park, Bescot Crescent, Walsall
IN308	Land at Walsall Road, Tame Bridge WS5
IN51	Wednesbury Road / Corporation Street
IN54A	Bescot Crescent
IN56A	Brockhurst Crescent
IN56B	Adj to Middletons
IN57B	Brockhurst Crescent
IN57C	Brockhurst Crescent (east)
MI3	Walsall Cement Bulk
MI4	Land at Bescot Triangle
OS5001	Delves Common
OS5002	Walstead Road West
OS5003	Alexandra Road Allotments
OS5004	Palfrey Park
OS5005	Broadway West Playing Fields
OS5009	Rutter Street Play Area
OS5012	Trees Road Allotments
OS5014	Broadway Allotments
OS5015	Delves Green Road No. 1 Allotments
OS5016	Delves Green Road No. 2 Allotments
OS5017	Fullbrook OS
OS5018	Lord Street Allotments
OS5022	Private Golf Course
OS5023	Bescot Crescent Play Area
OS5041	Railway Sidings Open Space
OS5042	Joseph Leckie Comprehensive School
OS5044	Laburnum Road Open Space
OS5045	Silverdale Park
OS5046	Walstead Road Playing Field
OS5050	Fullbrook Nursery School
WS17	Land at Bescot Triangle

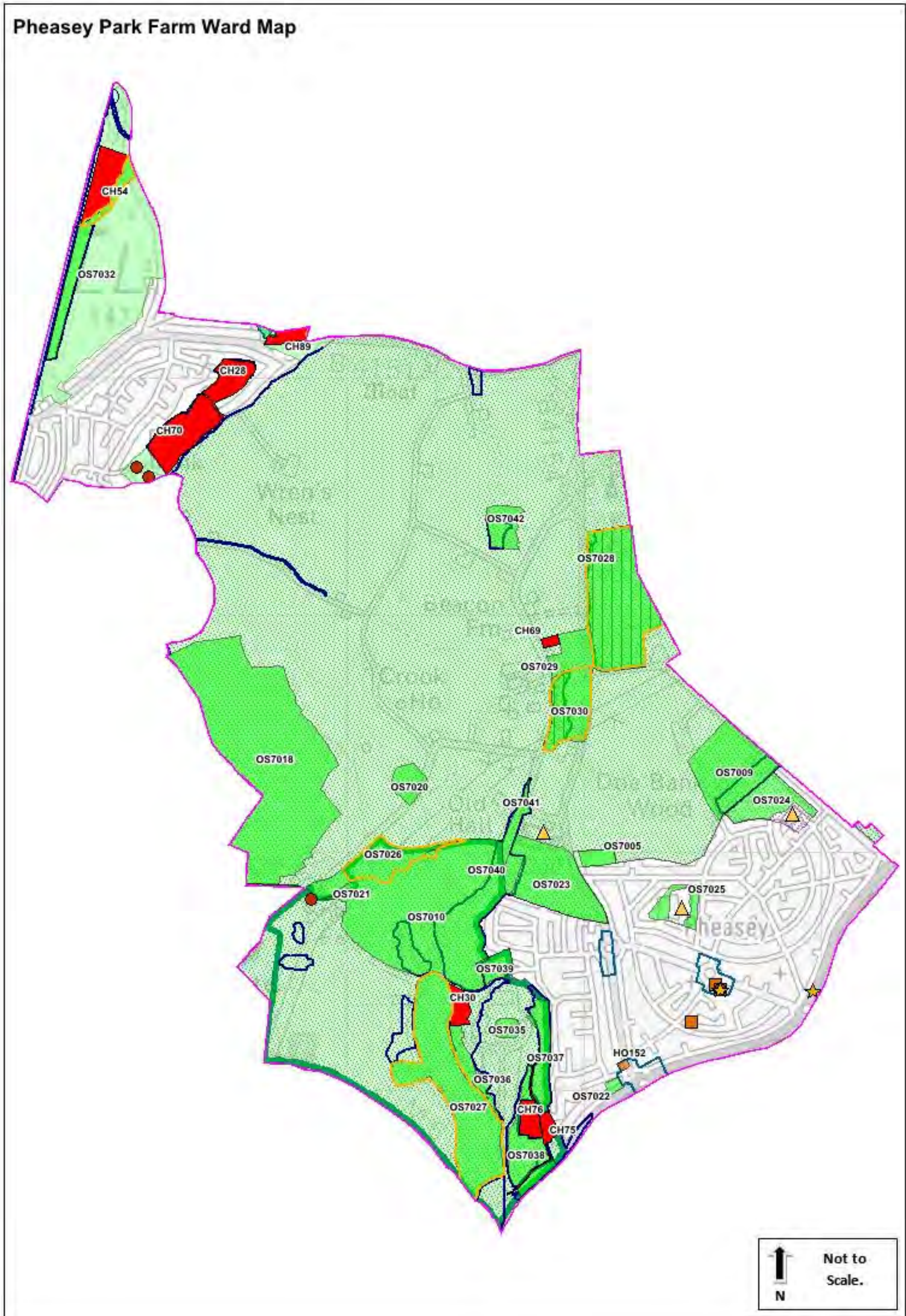
15.0 Pelsall Ward Map



15.1 Pelsall Ward Summary Table

Site Reference	Site Name
CH23	Fordbrook Lane
CH24	Fordbrook Lane
CH44	Land North of Pelsall EDC
CH6	Allens Lane
CH93	York's Bridge
HO139	71 Hall Lane, Pelsall, Walsall
HO170	LAND ADJACENT 33 GOSCOTE ROAD, PELSALL
HO196	Lichfield Road, Highbridges
OS2070	Goscote Valley North
OS2076	Walsall Road OS
OS2083	Goscote Rd / Marlpool Drive
OS3045	St Michael's School
OS6001	Ryders Hayes Open Space
OS6008	Mouse Hill
OS6009	Pelsall Football and Cricket Ground
OS6010	Pelsall Common
OS6011	Highfield Road / Green Lane
OS6012	Pelsall Little Common
OS6017	Pelsall North Common NR
OS6018	Hall Lane Cemetery
OS6020	Pelsall Junior & Infant School
OS6021	Ryders Hayes JMI School
OS6022	Grazing Land
OS6039	Cannock Extension Canal
OS6040	Windrush Close
OS6042	Pelsall Nest Common
OS6046	Moat Farm Pool
OS6050	Leylands Farm 2
OS6052	Brewer's Drive
T3(b)	Walsall – Brownhills – Lichfield Rail Formation

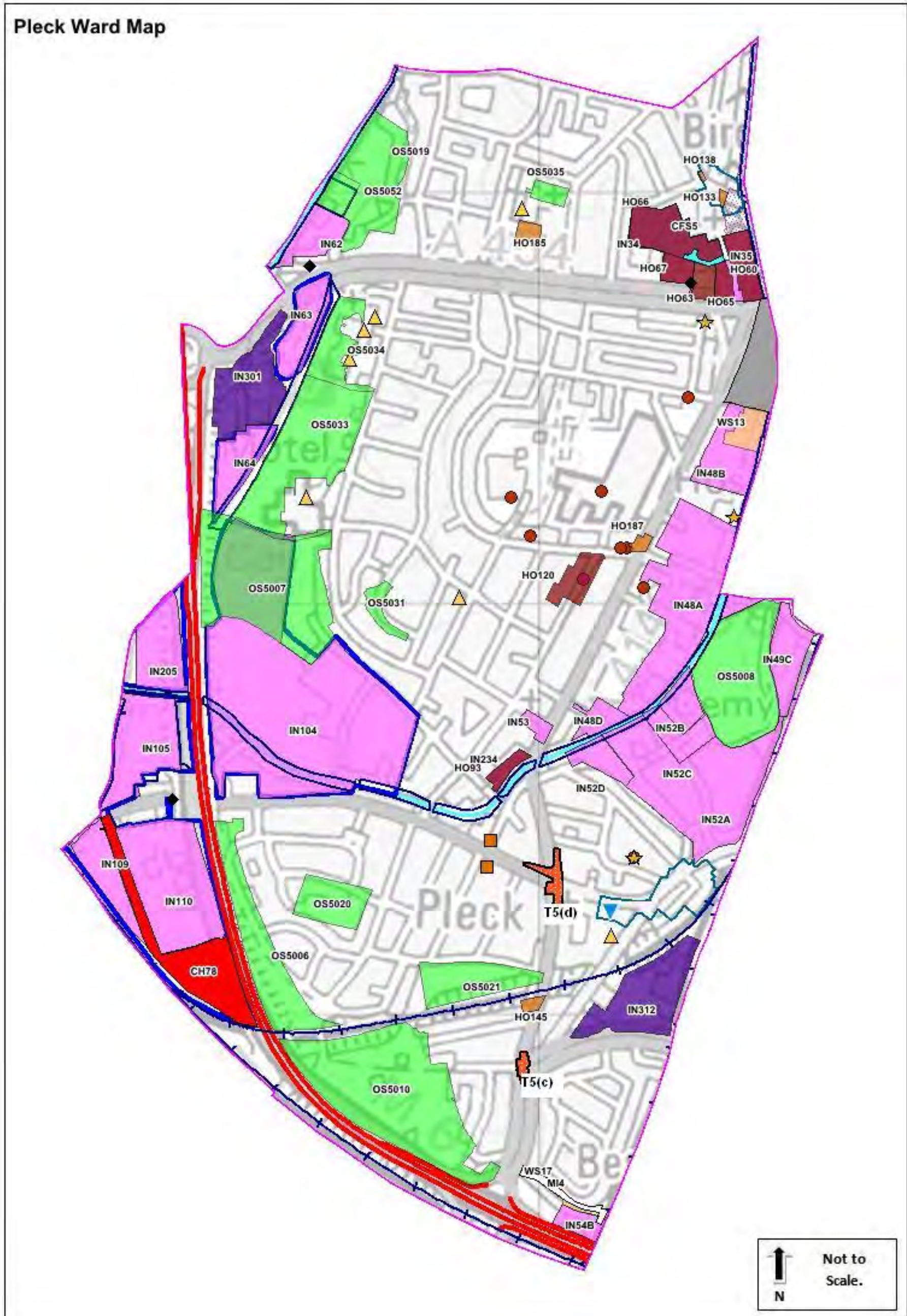
16.0 Pheasey Park Farm Ward Map



16.1 Pheasey Park Farm Ward Summary Table

Site Reference	Site Name
CH28	Former Three Crowns School
CH30	Great Barr Hall
CH54	Longwood Lane
CH69	Pinfold Lane, Barr Beacon
CH70	Plot 1, Skip Lane
CH75	Queslett Centre, Lakeview Close, Walsall, B43
CH76	Queslett Road
CH89	THREE CROWNS P.H.,SUTTON ROAD,WALSALL,WS5 3AX
HO152	CORNER OF MORETON AVENUE & BEACON ROAD,GREAT BARR,BIRMINGHAM,B43 7BW
OS7005	Pheasey Allotments
OS7009	Doe Bank Park
OS7010	High Wood & Meadow
OS7018	Great Barr Golf Course
OS7020	Private Cricket Club
OS7021	St Margaret's Church & Cemetery
OS7022	Moreton Avenue. OS
OS7023	Barr Beacon Community School
OS7024	Meadow View JMI School
OS7025	Pheasey Park Farm JMI School
OS7026	The Duckery
OS7027	Great Barr Hall Lakes
OS7028	Barr Beacon
OS7029	Beacon Quarry
OS7030	Beacon Spinney
OS7032	Hill Hook
OS7035	Horseshoe Crescent
OS7036	Nether Hall Park
OS7037	Fox Plantation
OS7038	Holly Wood
OS7039	Barr Hall Walled Garden
OS7040	Barr Beacon College Wood
OS7041	Old Hall Wood
OS7042	Pool House Farm Pool

17.0 Pleck Ward Map



17.1 Pleck Ward Summary Table

Site Reference	Site Name
CFS5	Land off Hollyhedge Close
CH78	Rear of Gasholders Site
HO120	Walsall College Shelley Campus, Scarborough Road
HO133	43/44, BIRCHILLS STREET, WALSALL, WEST MIDLANDS, WS2 8MG
HO138	70, HOLLYHEDGE LANE
HO145	BESCOT ROAD
HO185	LAND BEHIND BENTLEY MOOR CLUB, BENTLEY DRIVE
HO187	LAND CORNER OF PLECK ROAD AND IDA ROAD, WALSALL, WEST MIDLANDS
HO60	Hollyhedge Lane (east side)
HO63	Afro-Caribbean Centre
HO65	Hollyhedge Lane (west side)
HO66	Harvestime
HO67	Wolverhampton Road Scrapyard
HO93	Woodwards Road
IN104	Former IMI Works / Reservoir Road
IN105	Rear of Globe Pub
IN109	Boxpool Site
IN110	Gas Holders
IN205	Bentley Mill Way East
IN234	Woodwards Road
IN301	Tempus Drive, Walsall, J10 M6
IN312	Wallows Lane, Fellows Park
IN34	Raleigh Street / Hollyhedge Lane A
IN35	Hollyhedge Lane
IN48A	Rollingmill Street
IN48B	Pleck Road/ Bridgman Street
IN48D	Pleck Road South
IN49C	Long Street / Corporation Street West
IN52A	Walsall Enterprise Park
IN52B	Walsall Enterprise Park North
IN52C	Walsall Enterprise Park (vacant area)
IN52D	Walsall Enterprise Park West
IN53	St Johns Road
IN54B	Bescot Triangle
IN62	East of Maple Leaf
IN63	Tempus 10 North
IN64	Tempus 10 South
MI4	Land at Bescot Triangle
OS5006	Hough Road
OS5007	Primley Avenue Park
OS5008	Queen Street Cemetery

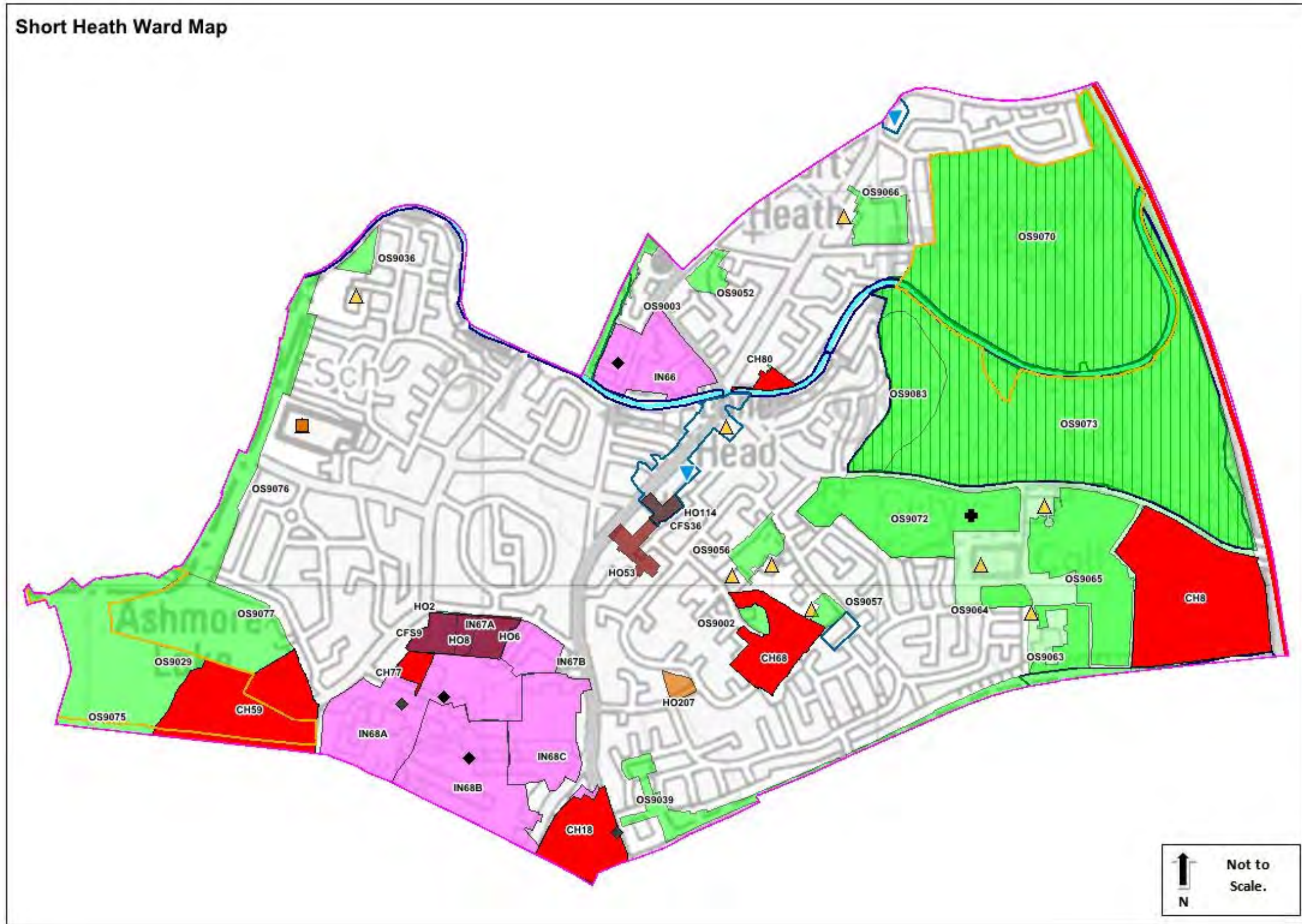
OS5010	Pleck Park
OS5019	Lane Avenue Allotments
OS5020	Hucker Road Allotments
OS5021	Slaters Lane Allotments
OS5031	Southbourne Avenue Amenity Greenspace
OS5033	Alumwell Comprehensive School
OS5034	Alumwell JMI School
OS5035	Bentley Drive Primary School
OS5052	Moorside Gardens
T5(c)	DSDA Access Project (Bescot Road – Wallows Lane)
T5(d)	DSDA Access Project (Brown Lion, Pleck)
WS13	Jute Works
WS17	Land at Bescot Triangle

18.1 Rushall-Shelfield Ward Summary Table

Site Reference	Site Name
OS6002	High Heath Park
OS6003	Shelfield Recreation Ground
OS6004	The Radleys Play Area
OS6005	Rushall Playing Fields
OS6006	Westgate
OS6007	Rushall Playing Fields
OS6014	Greenfields Road Allotments
OS6015	Winterley Lane Allotments
OS6016	Cartbridge Lane Allotments
OS6023	Pelsall EDC
OS6024	Grange Crescent Open Space
OS6025	Greenfield Primary School
OS6026	The Parkway & Brookmeadow Open Space
OS6027	Pelsall Lane Sports Ground
OS6028	Rushall Community Centre
OS6029	Manor Farm Comprehensive School
OS6030	Private Sports Club
OS6031	St Francis RC JMI School
OS6032	Shelfield Community School
OS6033	Private Grazing Land
OS6036	Lady Pool
OS6037	Daw End Fields
OS6038	Stubbers Green Bog
OS6043	Stubbers Green Pool
OS6045	Barns Lane Open Space
OS6047	Grazing Land
OS6048	Barns Lane Open Space
OS6049	Barns Lane Open Space
OS6051	Swan Pool
OS6034	Harden Road South
OS6054	Goscote Valley South: Station Road
OS6053	Goscote Valley South: Pelsall Lane
OS6057	Barns Lane OS
OS6056	Stubber's Green OS
CH14	BOURNEVALE MOTORS, LICHFIELD ROAD, SHELFIELD
CH19	Co op Sports Ground
CH33	Heydon Paddock, Pelsall
CH38	LAND ADJACENT TO 10 BOSTY LANE
CH47	land off Pelsall Lane
CH48	Land off Winterley Lane and Bickley Road
CH50	Land to East of Winterley Lane
CH51	Land to West of Winterley Lane

CH7	Barn Farm
CH94	Recordon Land
HO116	Off Friary Crescent, Daw End
HO128	Daw End School
HO151	C/O NEW STREET/LICHFIELD ROAD, SHELFIELD
IN9	Northgate and Empire
IN10a	Wharf Approach
IN11	Westgate
IN12a	Middlemore and Westgate
IN12b	Westgate
IN10b	ADJ Shaylor's
MP6	Highfields South Quarry
MP7	Sandown Quarry
MP2	Atlas Quarry
T3(b)	Walsall – Brownhills – Lichfield Rail Formation
WS6	Empire Treatment Works
WS10	Highfields South Landfill Site
WS9	Biffa Aldridge
OS6034	Harden Road South
WP3	Sandown Quarry
WP9	Atlas Quarry
CH49	Land off Winterley Lane and Bosty Lane

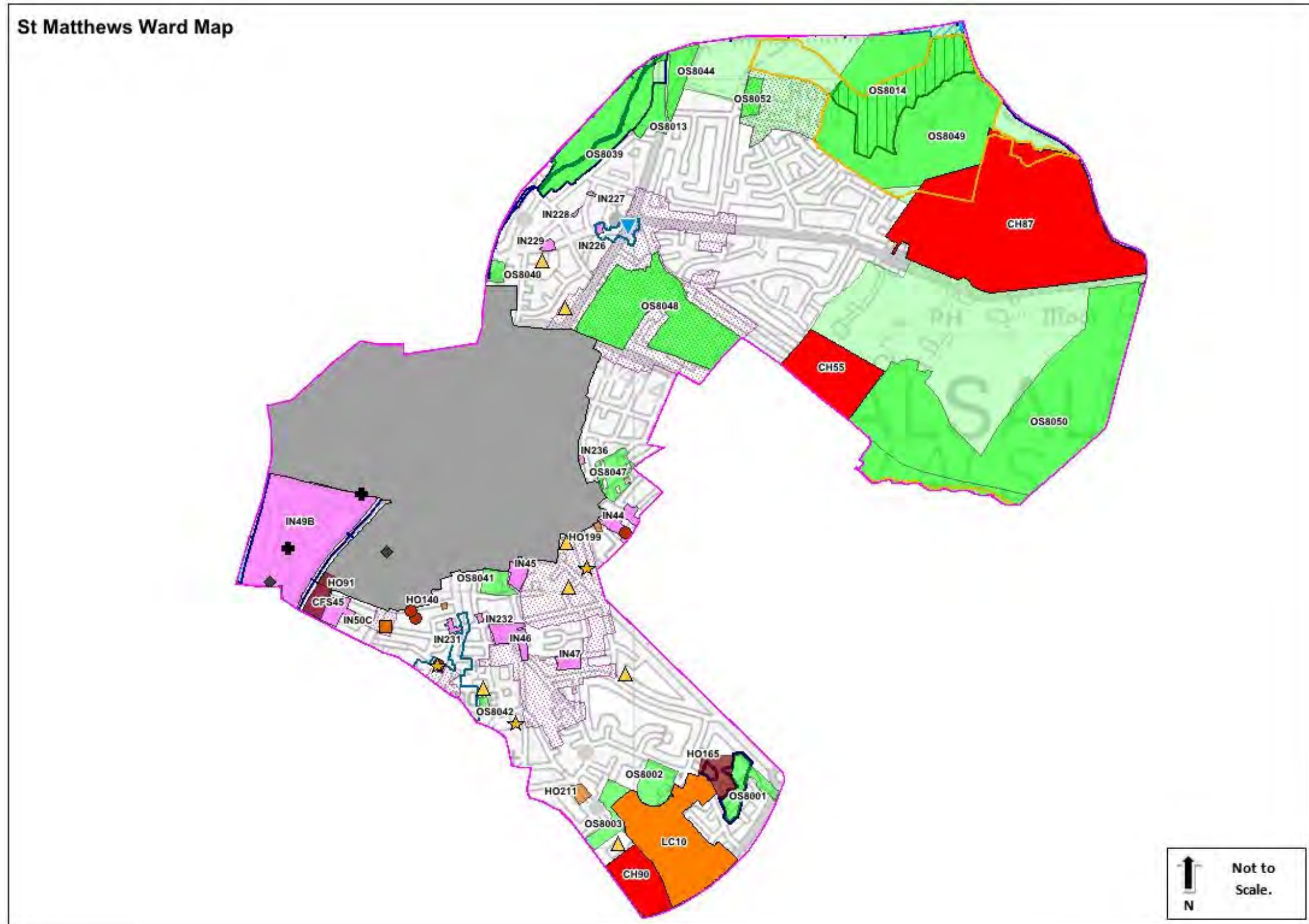
19.0 Short Heath Ward Map



19.1 Short Heath Ward Summary Table

Site Reference	Site Name
CH59	Monmer Lane
CH80	Riding Way
CH68	Pennine Way
CH8	Beatwaste/ Lynx, Bentley Lane
CH77	Rear of Ashmore Lake Way
CH18	Land West of Clarkes Lane and East of Charles Street, Willenhall.
IN67A	Spring Lane
HO53	Rear of 16 High Road, Lane Head
HO114	Former Lane Head Methodist Church
HO207	SITE OF THE CAVALCADE P.H.,STROUD AVENUE,WILLENHALL,WV12 4DH
IN66	Ezekiel Lane
IN67B	Spring Lane
IN68A	Ashmore Lake
IN68B	Ashmore Lake Way
IN68C	Electrium Point
OS9002	Pennine Way
OS9003	Hollybank Basin
OS9029	Fibbersley OS (SINC)
OS9036	Pool Hayes Children's Play Area
OS9039	Clarks Lane Frontage
OS9052	Short Heath Methodist Church
OS9056	Rosedale C of E School Playing Fields
OS9057	Stroud Avenue Medical Centre
OS9063	Lodge Farm Primary School
OS9064	Willenhall Secondary School
OS9065	Willenhall Secondary School Playing Field
OS9066	Woodlands Primary School
OS9070	Rough Wood
OS9072	Willenhall Lawn Cemetery
OS9073	Bentley Haye
OS9075	Waddens Brook Linear Open Space
OS9076	Pools Hayes Corridor
OS9077	Fibbersley Playing Fields
OS9083	Manor Farm OS/ Threshers Drive

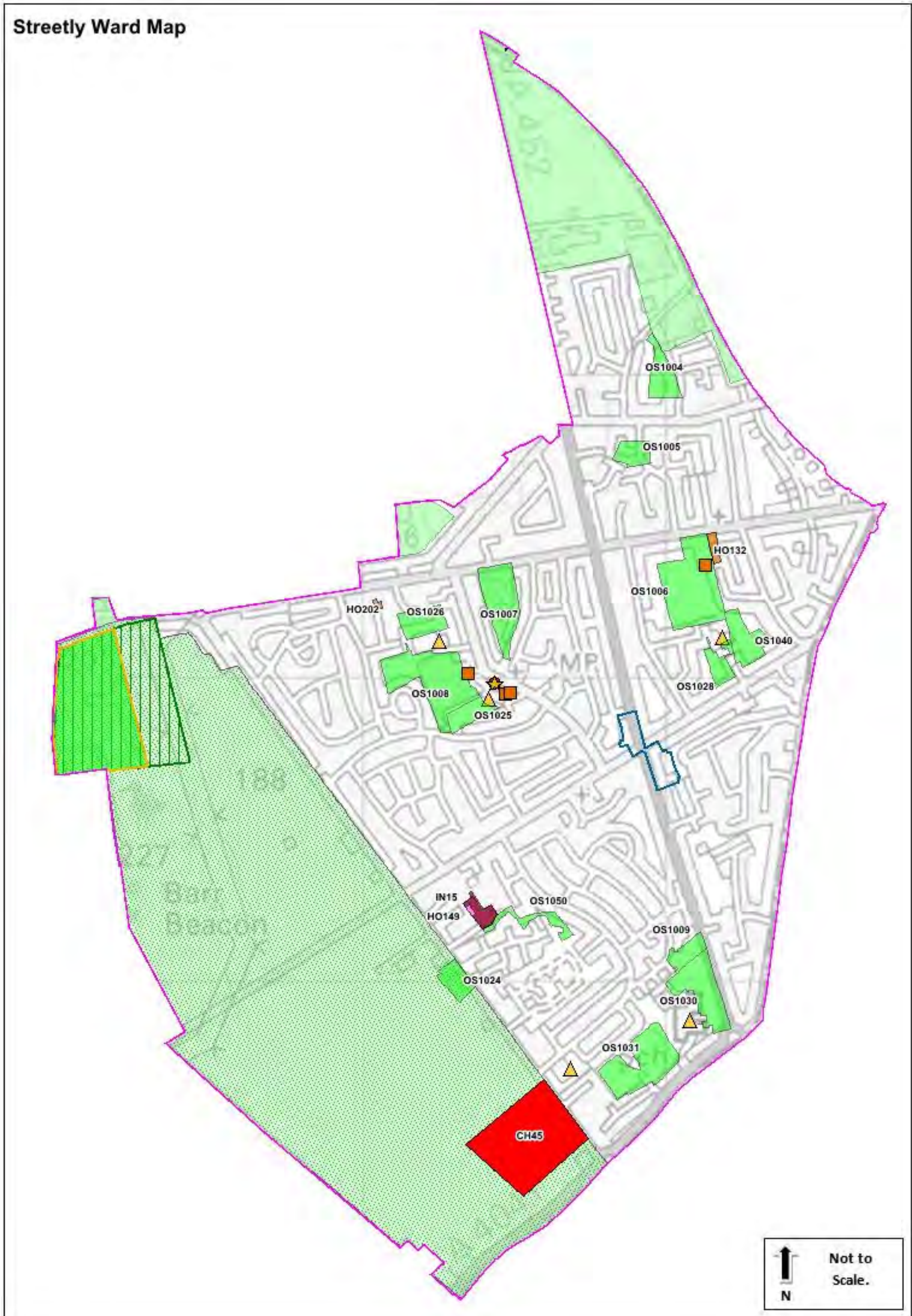
20.0 St Matthews Ward Map



20.1 St Matthews Ward Summary Table

Site Reference	Site Name
CH55	Mellish Road
CH87	Stencills Farm
CH90	Walsall Rugby Football Ground
HO91	Tasker Street West (Network Rail)
HO140	76-84, GLEBE STREET, WALSALL, WEST MIDLANDS, WS1 3NX
HO165	Gorway Road
HO199	POOL STREET
HO211	THE HAWTHORNS, HIGHGATE DRIVE, WALSALL, WS1 3JW
IN44	Eldon Street
IN45	New Street / Bath Street
IN46	Windmill Street
IN47	Old Highgate Brewery
IN49B	Long Street / Bridgman Street
IN50C	Meadow Street/ Tasker Street
IN226	Butts Road
IN227	Eastbourne Street
IN228	Mill Lane
IN229	William Street
IN231	Hart Street
IN232	Bath Street
IN236	Balls Street
OS8001	Gorway Wood
OS8002	Gorway Cricket Ground
OS8003	Highgate Drive Play Area
OS8013	Borneo Street Allotments
OS8014	Park Lime Pits
OS8039	Borneo Street (Goscote Valley)
OS8040	North Street Amenity Greenspace
OS8041	Bath Street Gardens
OS8042	Caldmore JMI School
OS8044	Cartbridge Lane South Open Space
OS8047	Paddock Lane
OS8049	Lime Pits Farm
OS8050	Calderfields Golf Course
OS8052	Rushall Churchyard
OS8048	Arboretum
LC10	Wolverhampton University Gorway Campus (existing UDP Policy)

21.0 Streetly Ward Map



21.1 Streetly Ward Summary Table

Site Reference	Site Name
CH45	Land off Aldridge Road
HO132	43 FOLEY ROAD EAST,WALSALL,B74 3HR
IN15	Enterprise Drive, Streetly
HO202	REAR OF 203/205,FOLEY ROAD WEST,STREETLY,WALSALL
OS1004	Hardwick Wood
OS1005	Carlton Avenue
OS1006	Streetly Playing Fields
OS1007	Foley Wood
OS1008	Blackwood Park
OS1009	Goodwood Drive
OS1024	Aldridge Road Sports Club
OS1025	St Ann's RC JMI School
OS1026	Blackwood JMI School
OS1028	Manor JMI School
OS1030	The Streetly School
OS1031	Lindons JMI School
OS1040	Streetly Sports Club
OS1050	Hundred Acre Wood
OS7028	Barr Beacon

22.0 Willenhall North Ward Map



22.1 Willenhall North Ward Summary Table

Site Reference	Site Name
CH15	Brereton Road
CH5	Allen's Centre
HO117	New Invention Methodist Church
HO124	Allen's Centre
HO125	Essington Lodge
HO173	LAND AT 232 LICHFIELD ROAD, WILLENHALL
HO195	LICHFIELD ROAD WILLENHALL
HO212	THE MILESTONE PUBLIC HOUSE, ESSINGTON ROAD, WILLENHALL, WV12 5DT
OS9004	Harlech Road OS
OS9005	Delamere Road
OS9006	Hawthorne Road
OS9007	Brereton Road
OS9008	Rugeley Avenue
OS9009	Tennyson Road
OS9010	Sandland Road
OS9011	Greaves Crescent
OS9012	Hilton Road
OS9013	Sneyd Lane
OS9014	Ullswater Road
OS9016	South of Lichfield Road
OS9027	Hawthorne Road
OS9030	Coppice Farm Way
OS9031	Pimbury Road
OS9043	New Invention County Primary School
OS9050	Beacon School
OS9078	New Invention JMI School Playing Fields
OS9079	New Invention Linear Walkway
OS9088	New Invention Community Green
OS9015	Coppice Farm Open Space

23.1 Willenhall South Ward Summary Table

Site Reference	Site Name
CH81	Willenhall Sewage Works
CH3	60, WALSALL ROAD, WILLENHALL, WALSALL, WEST MIDLANDS
CH11	Brookside Metals, Bilston Lane
CH92	Riverside Estate Open Space
CH53	Longacres Industrial Estate, Willenhall
HO1	Clothier Street
HO3	Monmer Lane
HO4	Summer Street
HO5	Summer Street
HO7	Field Street/ Gomer Street
HO10	Villiers Street (south side) - club and bowling gr
HO11	Somerford Place (former Dorsetts Scrapyard)
HO12	Russell Street, Willenhall (former Comet)
HO13	New Hall Street
HO14	Pinson Road (Little London School)
HO15	Stringes Lane (car park on north side)
HO16	New Road, Willenhall (former car showroom)
HO17	New Hall Street, Willenhall
HO19	Walsall Street (Leve Lane), Willenhall
HO20	Field Street (Club and Round Croft Works)
HO46	Noose Crescent
IN68B	Ashmore Lake Way
HO88	Crestwood House, Birches Rise, Willenhall
HO94	Fibbersley
HO156	FMR ROH WHEEL WORKS
HO162	FORMER WORKS SITE C/O CEMETERY ROAD, VILLIERS STREET, WALSALL, WILLENHALL, WEST MIDLANDS
HO201	R/o Pinson Road
IN310	Fmr Glynweb Building, Owen Road, Willenhall
IN311	Keyway Retail Park, Armstrong Way, Willenhall
IN314	Hootys Supplies Ltd, Longacres, Willenhall
IN326	McDonalds, Crescent Road, Willenhall
IN69A	St Anne's Road
IN69B	Stringes Lane
IN70A	Wednesfield Road
IN70B	Calves Croft
IN70C	Former George Carter Pressings
IN71A	North of Watery Lane
IN71B	South of Watery Lane
IN71C	Watery Lane
IN72	Assa Abloy

IN73A	School Street
IN73B	Pinson Road
IN75	Temple Bar / Stafford Road
IN77A	East Central Willenhall
IN78	Longacre
IN79A	Bilston Lane
IN79B	Armstrong Way / Bilston Lane B
IN79C	Vinculum Way
IN82A	Wellmans Road Warehouses
IN83	The Crescent
IN206	Field Street
IN207	Croft Foundry
IN77C	Albion Street
IN70E	Noose Lane (Asprey et al)
IN213	Round Croft
IN70F	69-72 Wednesfield Road
IN70G	Temple Bar
IN81B	Owen Road
IN221	Daner Ltd
IN222	Lockwell Lectrics
IN223	Fletchers Lane
IN240	SP Jones Scrapyard, Noose Lane
IN68D	Springvale Street
IN69C	Monmer Road
IN242	Victoria Street
IN244	Villers Street/ Cemetery Road
IN245	Cox Plant Hire
MI5	Express Asphalt Darlaston
MI6	G & BG Morris Contractors
OS9001	Slater Street
OS9017	Fibbersley LNR
OS9018	Watery Lane Corridor
OS9019	Willenhall Memorial Park
OS9021	Willenhall Cemetery (Wood Street)
OS9022	Villers Street
OS9023	Walsall Street
OS9024	Tyler Road
OS9025	The Crescent
OS9026	Shepwell Green Allotments
OS9028	Willenhall Town Football Club
OS9035	Clarkes Lane Allotments
OS9074	Waddens Brook Grazing Land
OS9081	St Thomas More Enterprise and Catholic College
OS9082	Watery Lane Pool
OS9089	Lowry Close Corridor
OS9091	Fibbersley LNR

WS16	Willenhall Skips
CFS2	Plot C, Land between Froyssell Street and Doctor's Piece, Willenhall
CFS3	Plot D, Land east of Leve Lane and north of Walsall Street, Willenhall
CFS7	Garages on the North side of Croft Street

Planning Policy Team

Planning and Building Control

Walsall Council

Darwall Street

Walsall

WS1 1DG

Telephone: 01922 658020

Fax: 01922 652670

Email: ldf@walsall.gov.uk

Website: www.walsall.gov.uk/planning_2026