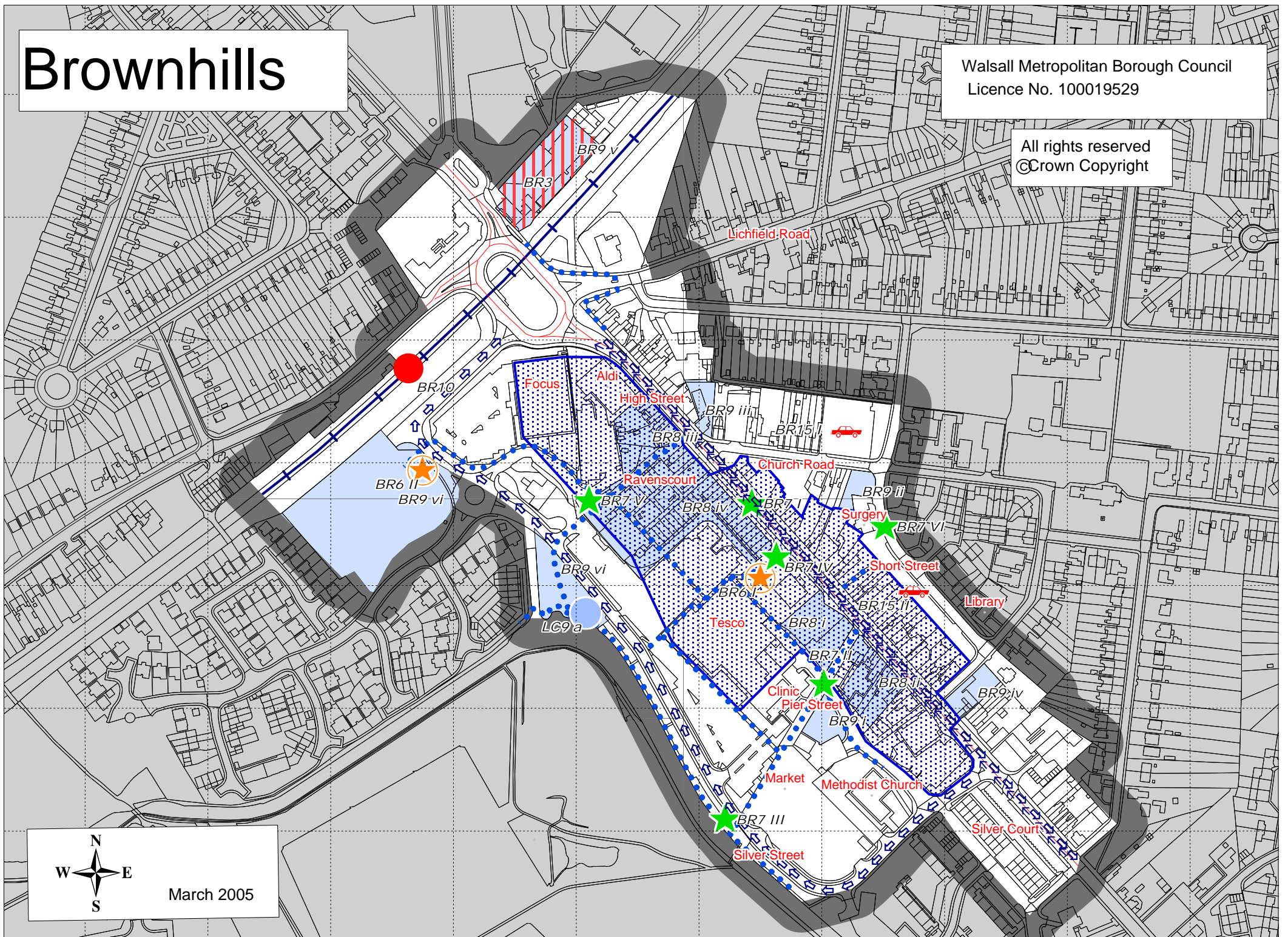


# Brownhills

Walsall Metropolitan Borough Council  
Licence No. 100019529

All rights reserved  
©Crown Copyright





March 2005


# KEY

 Boundary of District Centre Inset


## LAND USE AND DEVELOPMENT

 Development Opportunity

 Proposed Neighbourhood Resource Centre


 Primary Shopping Area

 Core Employment Areas (Policy JP5)

 Industrial Regeneration Areas


## ENVIRONMENT AND AMENITY

 Urban Open Space (Policy LC1)


 Proposed environmental improvement

 Proposed environmental improvement


 Public Art

 Potential for canalside activities (Policy LC9 (a))


## ACCESSIBILITY AND CIRCULATION


 Proposed pedestrian improvements (Policy AL7 & BR13)


Traffic management


 Buses (Policy BR11)

 All traffic (Policy BR11)

 Safeguarded Rail Network (Proposal T3)

 Land safeguarded for rail station


 Proposed rail / bus facilities

 Potential rail / bus facilities

 Bus facility improvements

 Strategic Highway (Policy T4(a))

 Car Park improvements

 Greenway (Proposal LC5)

Note: UDP Policy LC9 is replaced by Core Strategy Policy ENV1 from 3rd February 2011