

## Walsall Site Allocation Document: Modifications Consultation

### Technical Appendix: Open Space Sites – Addendum to Submission version

This is a list of the open space sites that have been altered since the Submission stage of the Site Allocation Document. It should be read in conjunction with the full list of Open Space Sites from the Technical Appendices of the Submitted SAD which can be found at: [www.walsall.gov.uk/Portals/0/images/importeddocuments/sm8 - sad technical appendicies open space site allocations updated april 2017 .pdf](http://www.walsall.gov.uk/Portals/0/images/importeddocuments/sm8 - sad technical appendicies open space site allocations updated april 2017 .pdf)

Below is the list of open space sites designated under Policy OS1(a) of the Site Allocation Document. Please note these open space sites do not include those in the town and district centres. Generally these are sites of over 0.4ha.

Identification Number	Site Name	Site Address	Site Size (ha)	Reasons for Allocation	Type of Open Space	Other Key Issues	Amendments to Open Space at Modifications Consultation
OS3052	Former Vigo Utopia Landfill Site	UTOPIA QUARRY COPPICE LANE WALSALL WOOD	<del>18.74</del> 19.66	New Open Space	Natural & Semi-Natural Green Space	Decommissioned mineral site due to become open space once restoration works are completed.	The area occupied by the leachate and landfill gas treatment plant (Site WS15 in SAD Policy W2) has been removed from the open space. See <b>Main Modification MM87</b> and Minor Modification SAD161.
<del>OS4042</del>	<del>Ward's Pool</del>	<del>WARD'S POOL, HEATHFIELD LANE WEST, MOXLEY</del>	<del>2.82</del>	<del>Site of Importance for Nature Conservation</del>	<del>Natural &amp; Semi-Natural Green Space</del>	<del>Added at Pre-Submission Modifications stage</del>	<del>Delete site from Open Space layer as the area is now allocated as part of housing site HO303. See <b>Main Modification MM16</b></del>
OS8001	Gorway Wood	GORWAY WOODLANDS GORWAY ROAD WALSALL	<del>2.34</del> 2.11	Existing Open Space	Natural & Semi-Natural Green Space	Existing UDP allocated open space site	Open space site area increased to correct an error in the open space mapping – now includes an area of the Gorway Wood open space which had been previously missed out. see Minor Modification SAD161.
OS9128	Stringes Lane	STRINGES LANE, WILLENHALL	0.92 <del>1.019</del>	Existing Open Space	Linear Walkway	Added at Pre-Submission Modifications stage	The area occupied by the car park has been excluded from the area mapped as 'Open Space'. See Minor Modification SAD161.

Open Space, Leisure and Community Allocations are shown on the map below.






**Reproduced from the Ordnance Survey mapping with the permission of the Controller of Her Majesty's Stationery Office. © Crown copyright.**

**Unauthorised reproduction infringes Crown copyright and may lead to prosecution or civil proceedings.**

**© Crown copyright and database rights 2018 Ordnance Survey 100019529**

# Open Space, Leisure and Community Facilities

## Key

-  Open Space - OS1
-  Cemetery - LC11
-  University of Wolverhampton - UW1
-  Greenways (Complete, Protected) - LC5
-  Greenways (Proposed) - LC5

