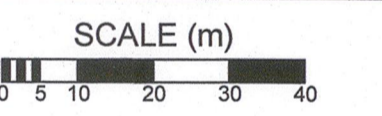
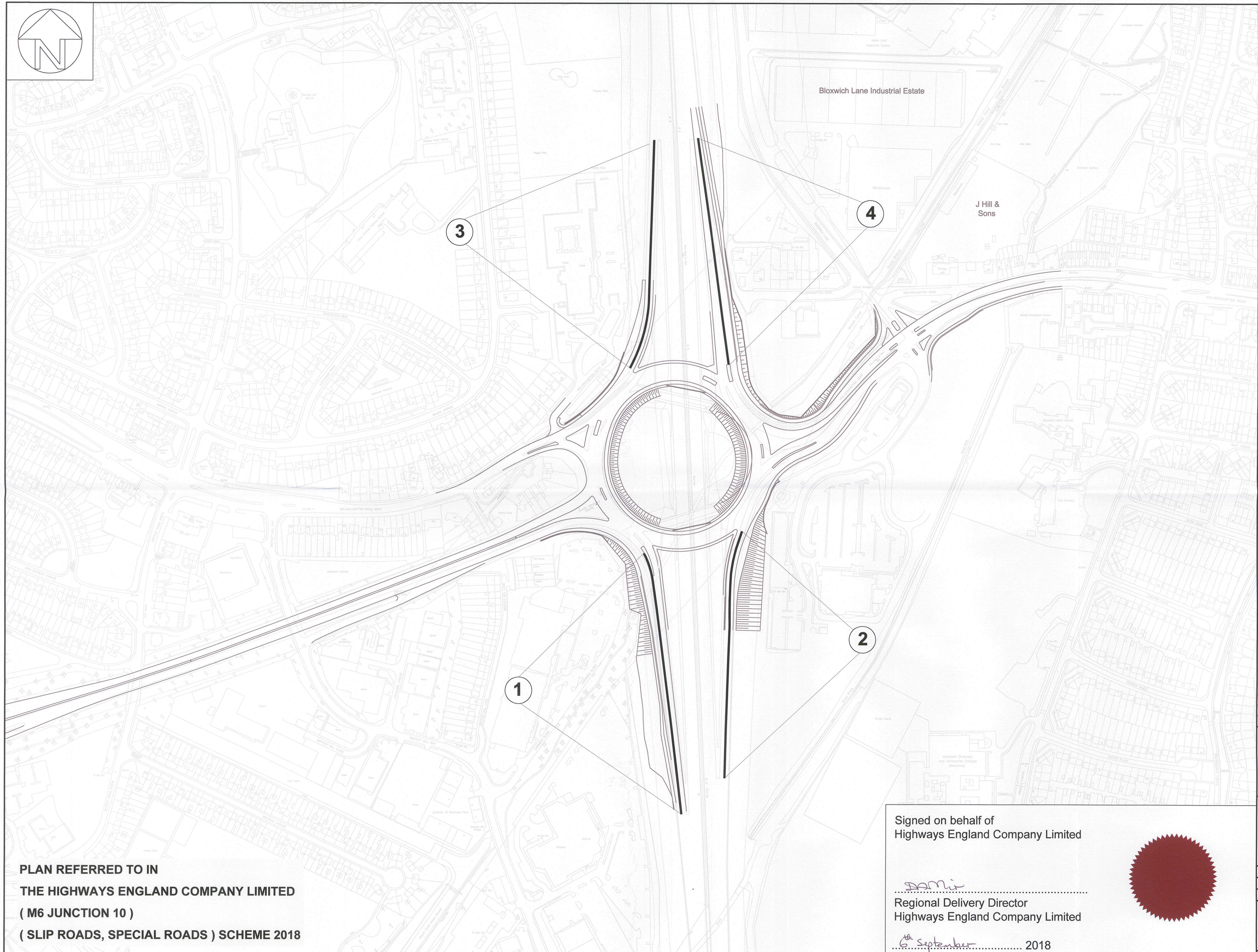


ORDERS UNDER SECTION 16, 17 & 19 OF THE HIGHWAYS ACT 1980
PLAN SYMBOLS

Routes of the Special Roads



3.0	Amendments following LRS review	DJ	03/9/18
2.0	Minor amendments	DJ	15/8/18
1.0	Draft for HE review	DJ	11/7/18
Rev.	Comment	By	Date

Project:
M6 Junction 10 Alterations

Title:
The Highways England Company Limited
(M6 Junction 10)
(Slip Roads, Special Roads)
Scheme 2018

Design:	DJ	CAD:	DJ
Chk'd:	SE	App'd:	MC
Date:	June 2018	Scale:	1:2000 @ A1




No. MP/M6J10/SPRO-01
Rev. 3.0

PLAN REFERRED TO IN
THE HIGHWAYS ENGLAND COMPANY LIMITED
(M6 JUNCTION 10)
(SLIP ROADS, SPECIAL ROADS) SCHEME 2018

Signed on behalf of
Highways England Company Limited

DAMI
.....
Regional Delivery Director
Highways England Company Limited
G. September 2018



This map is based upon Ordnance Survey Material with the permission of Ordnance Survey on behalf of the controller of Her Majesty's Stationery Office © Crown Copyright. Unauthorised reproduction infringes Crown Copyright and may lead to prosecution or civil proceedings.
Walsall MBC Licence Number 100019529