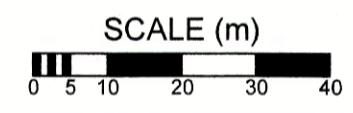
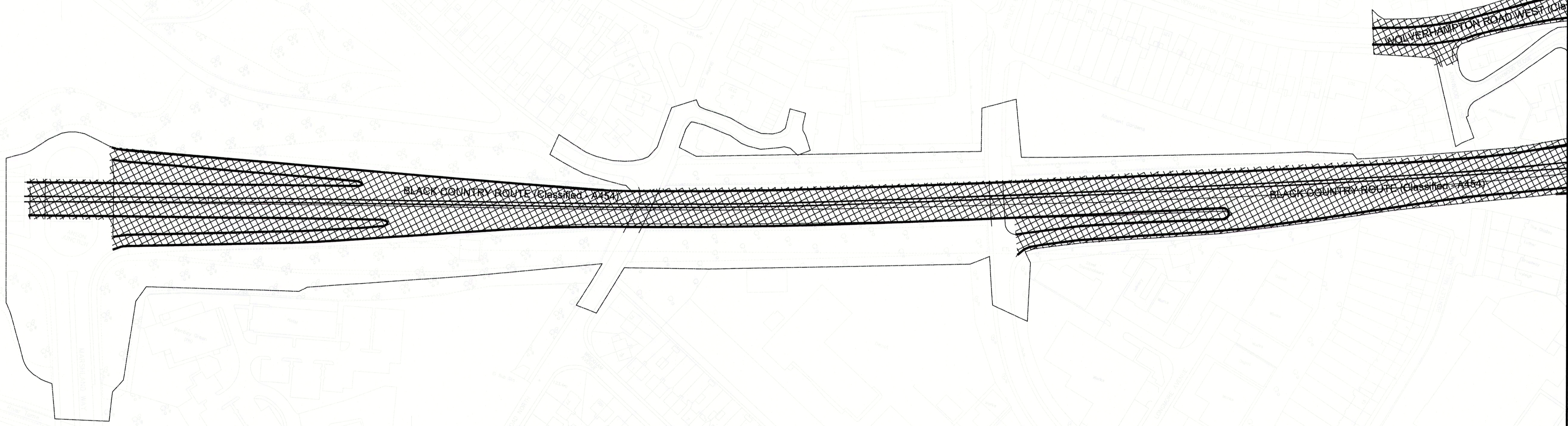


ORDERS UNDER SECTION 18 OF THE HIGHWAYS ACT 1980 PLAN SYMBOLS

Existing highway layout where it is proposed to be altered	Highway boundary	---
	Carriageway	----
Classified Road	Highway boundary	---
	Carriageway	----
Highway to be stopped up	Highway boundary	▨▨▨▨
	Carriageway	▨▨▨▨
Highway to be improved	Highway boundary	▩▩▩▩
	Carriageway	▩▩▩▩
New Highway	Highway boundary	----
	Carriageway	----
Private means of access to be stopped		▬▬▬▬
New means of access		▨▨▨▨



5.0	Amendments following LRS review	DJ	03/9/18
4.0	Minor amendments	DJ	15/8/18
3.0	Draft for HE review	DJ	11/7/18
2.0	Amended to reflect Weightmans comments	DJ	17/4/18
1.0	Draft for comment	DJ	5/4/18
Rev.	Comment	By	Date

Project:
M6 Junction 10 Alterations

Title:
The Highways England
(M6 Junction 10)
(Slip Roads, Special Roads)
(Side Roads) Order 2018 - Sheet 1


Design: DJ	CAD: DJ
Chk'd: SE	App'd: MC
Date: April 2018	Scale: 1:1250 @ A1



**PLAN REFERRED TO IN
THE HIGHWAYS ENGLAND
(M6 JUNCTION 10)
(SLIP ROADS, SPECIAL ROADS)
(SIDE ROADS) ORDER 2018**

Signed on behalf of
Highways England Company Limited

DAMIR
.....
Regional Delivery Director
Highways England Company Limited
6th September 2018



This map is based upon Ordnance Survey Material with the permission of Ordnance Survey on behalf of the controller of Her Majesty's Stationery Office © Crown Copyright. Unauthorised reproduction infringes Crown Copyright and may lead to prosecution or civil proceedings.
Walsall MBC Licence Number 100019529